

**LEGEND**

- EXISTING CONTOUR (50m INTERVAL)
- PROPERTY BOUNDARY
- EXISTING R.O.W ALIGNMENT
- SECTION BOUNDARY
- SECTION REFERENCE

- NOTES:**
- ALL DIMENSIONS ARE IN MILLIMETRES UNLESS NOTED OTHERWISE.
  - PROPERTY BOUNDARIES SOURCED FROM LINZ DATA SERVICE//DATA.LINZ.GOV.T.NZ/LAYER/50772-NZ-PRIMARY-PARCELS/, LICENSED BY LINZ FOR RE-USE UNDER THE CREATIVE COMMONS ATTRIBUTION 3.0 NEW ZEALAND LICENCE (CC BY 3.0 NZ)
  - ROAD MAP SOURCED FROM LINZ DATA SERVICE HTTPS://DATA.LINZ.GOV.T.NZ/LAYER/50818-NZ-ROAD-CENTRE-LINE-ELECTORAL-DEPRECATED/, LICENSED BY LINZ FOR RE-USE UNDER THE CREATIVE COMMONS ATTRIBUTION 3.0 NEW ZEALAND LICENCE (CC BY 3.0 NZ)
  - AERIAL PHOTO SOURCED FROM LINZ DATA SERVICE HTTPS://DATA.LINZ.GOV.T.NZ/LAYER/51870-WELLINGTON-03M-RURAL-AERIAL-PHOTOS-2012-2013/, LICENSED BY LINZ FOR RE-USE UNDER THE CREATIVE COMMONS ATTRIBUTION 3.0 NEW ZEALAND LICENCE (CC BY 3.0 NZ)
  - EXISTING CONTOURS SOURCED FROM LINZ DATA SERVICE, LICENSED BY LINZ FOR RE-USE UNDER THE CREATIVE COMMONS ATTRIBUTION 3.0 NEW ZEALAND LICENCE (CC BY 3.0 NZ)

ORIGINAL IN COLOUR

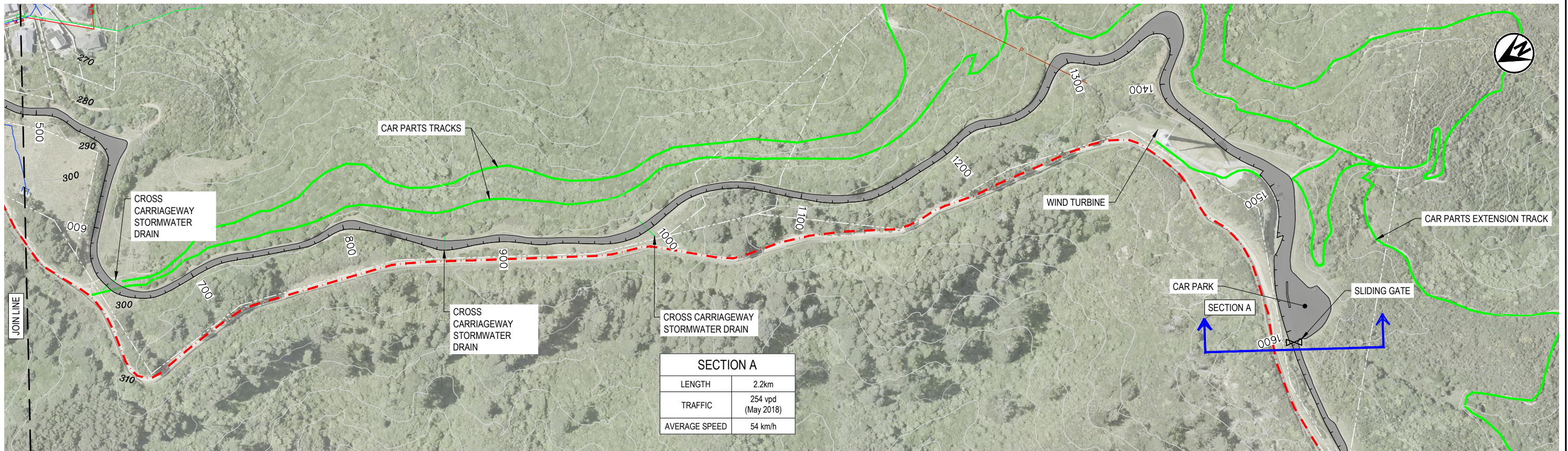
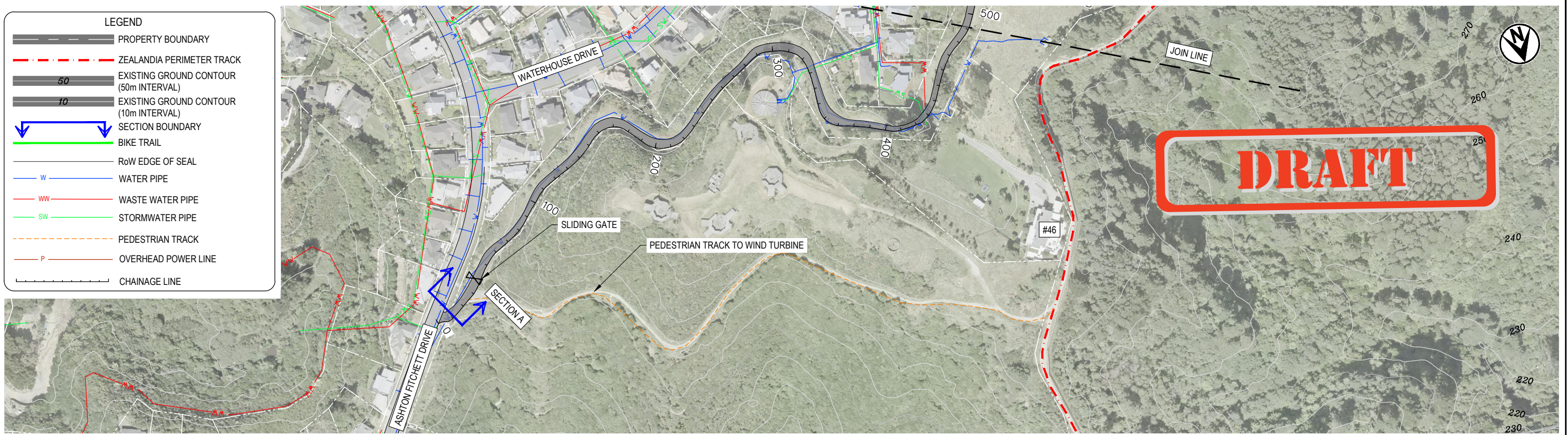


Exceptional thinking together www.tonkintaylor.co.nz

A	FOR TENDER	LOJA	CHK	DATE	DESIGNED	PAKE	Jul.19	DRAWING STATUS	TENDER ISSUE
					DRAWN	ZALO	Jul.19		
					DESIGN CHECKED				THIS DRAWING IS NOT TO BE USED FOR CONSTRUCTION PURPOSES UNLESS SIGNED AS APPROVED
					DRAWING CHECKED				
NOT FOR CONSTRUCTION									
REV	DESCRIPTION	CAD	CHK	DATE	APPROVED	DATE			

CLIENT	WELLINGTON CITY COUNCIL		
PROJECT	HAWKINS HILL RoW SAFETY & ACCESS IMPROVEMENT		
TITLE	GENERAL KEY PLAN		
SCALE (A3)	NTS	DWG No.	1006626.2000-0001
REV	A		



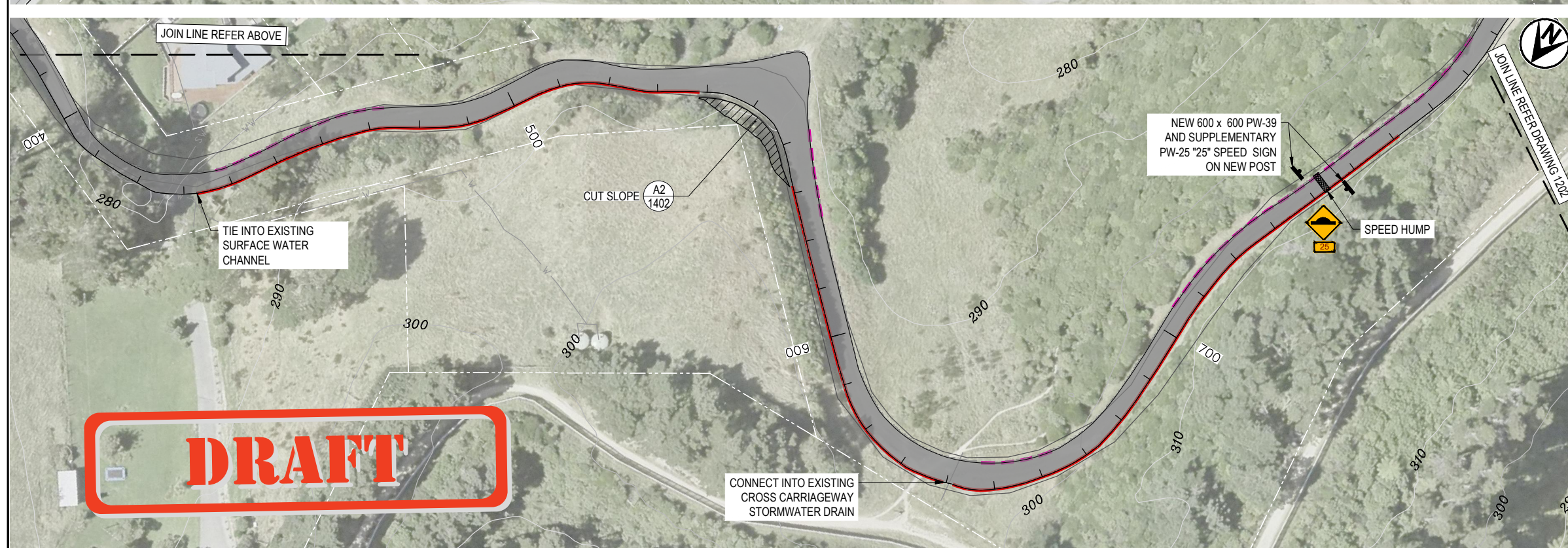
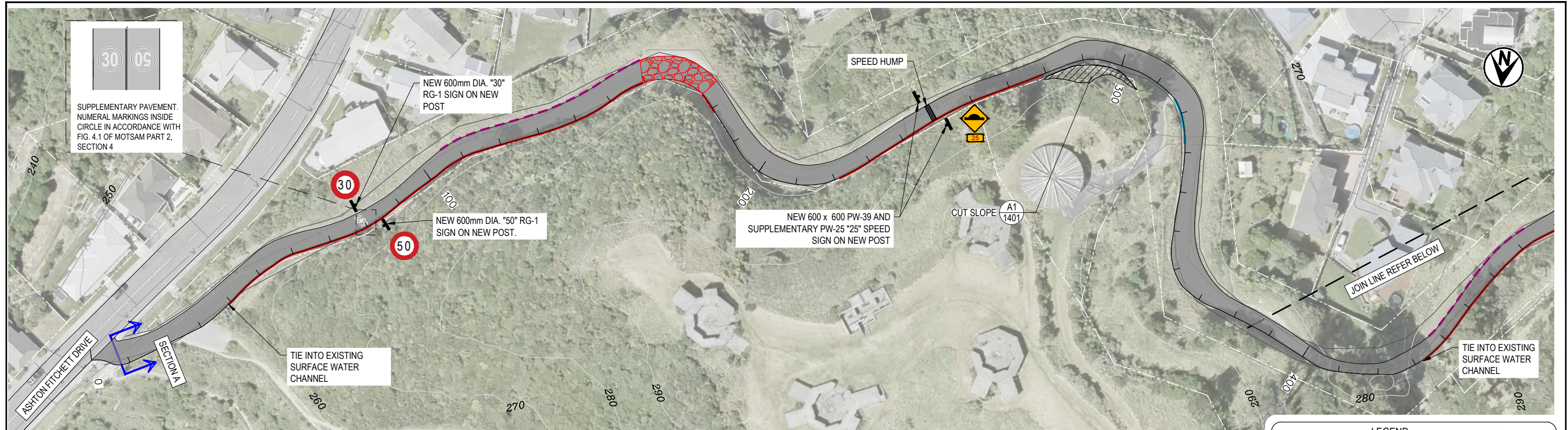


- NOTES:
1. ALL DIMENSIONS ARE IN MILLIMETRES UNLESS NOTED OTHERWISE.
  2. PROPERTY BOUNDARIES SOURCED FROM LINZ DATA SERVICE <https://data.linz.govt.nz/layer/50772-nz-primary-parcels/>, LICENSED BY LINZ FOR RE-USE UNDER THE CREATIVE COMMONS ATTRIBUTION 3.0 NEW ZEALAND LICENCE (CC BY 3.0 NZ)
  3. ROAD MAP SOURCED FROM LINZ DATA SERVICE <https://data.linz.govt.nz/layer/50818-nz-road-centre-line-electoral-deprecated/>, LICENSED BY LINZ FOR RE-USE UNDER THE CREATIVE COMMONS ATTRIBUTION 3.0 NEW ZEALAND LICENCE (CC BY 3.0 NZ)
  4. AERIAL PHOTO SOURCED FROM LINZ DATA SERVICE <https://data.linz.govt.nz/layer/51870-wellington-03m-rural-aerial-photos-2012-2013/>, LICENSED BY LINZ FOR RE-USE UNDER THE CREATIVE COMMONS ATTRIBUTION 3.0 NEW ZEALAND LICENCE (CC BY 3.0 NZ)
  5. EXISTING CONTOURS SOURCED FROM LINZ DATA SERVICE, LICENSED BY LINZ FOR RE-USE UNDER THE CREATIVE COMMONS ATTRIBUTION 3.0 NEW ZEALAND LICENCE (CC BY 3.0 NZ)



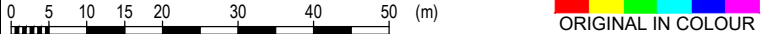
A	FOR TENDER	LOJA	CHK	DATE	DESIGNED	PAKE	Jul. 19	DRAWING STATUS	CLIENT	WELLINGTON CITY COUNCIL
	DESIGN CHECKED				ZALO	Jul. 19	TENDER ISSUE			
REV	DESCRIPTION				APPROVED				TITLE	SECTION A PLANS
										EXISTING SITE PLAN
									SCALE (A3)	1:2500
									DWG No.	1006626.2000-1101
									REV	A

THIS DRAWING IS NOT TO BE USED FOR CONSTRUCTION PURPOSES UNLESS SIGNED AS APPROVED

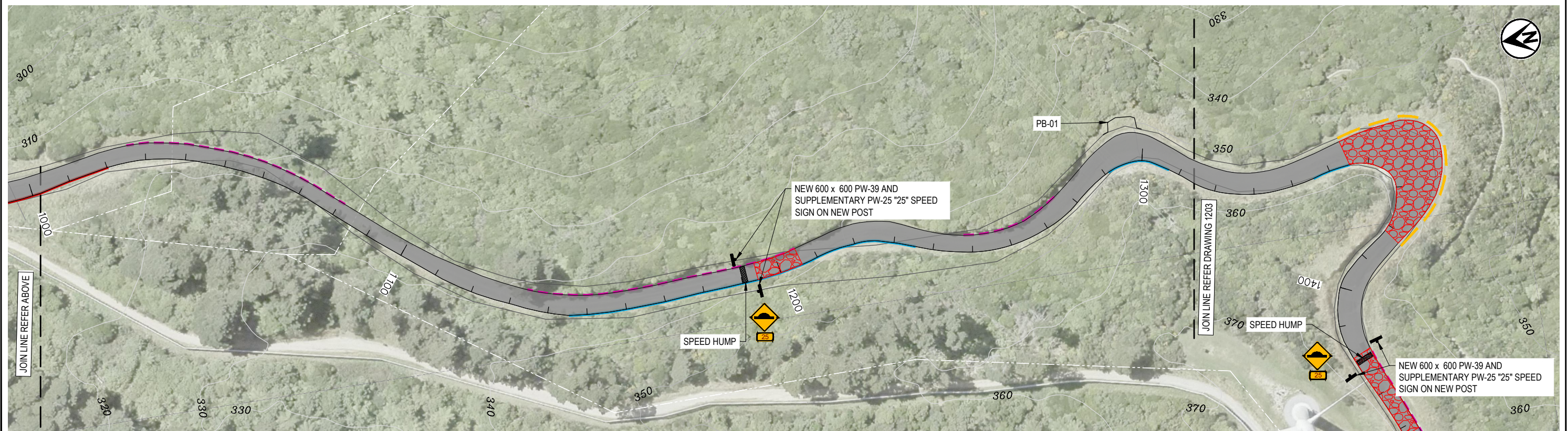
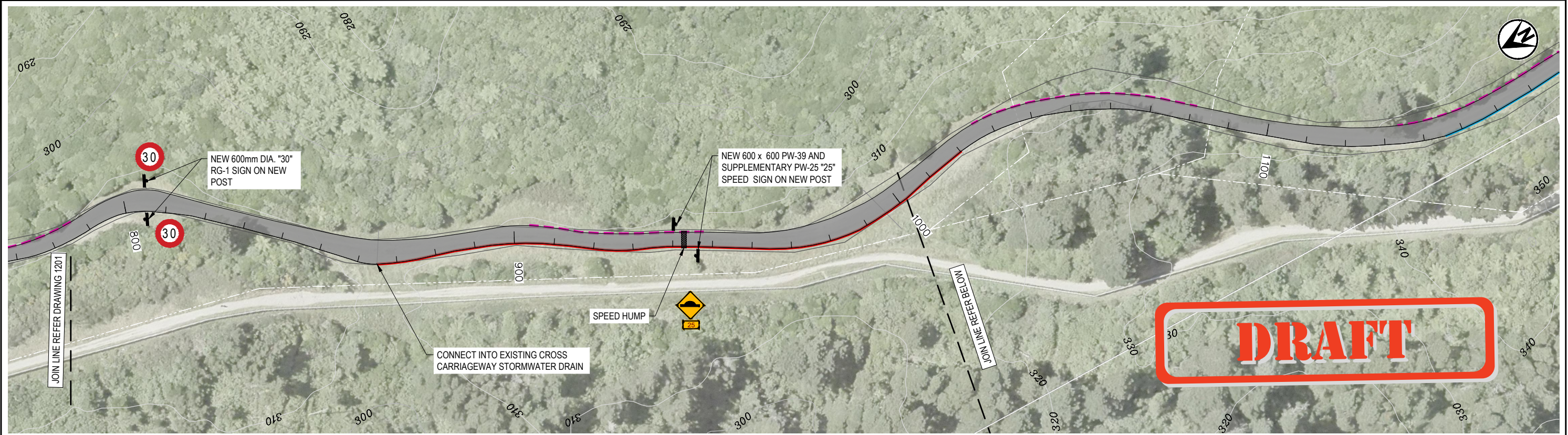


LEGEND	
	PROPERTY BOUNDARY
	300 EXISTING GROUND CONTOUR (50m INTERVAL)
	280 EXISTING GROUND CONTOUR (10m INTERVAL)
	SECTION BOUNDARY
	ROW EDGE OF SEAL
	VEGETATION CLEARANCE
	PROPOSED NEW SIGN FACE AND POST REFER TO WCC COP PLAN No. R-44-782 FOR POST FOOTING DETAILS
	PROPOSED NEW PEDESTRIAN GATE ACCORDANCE WITH DRAWING 1006626.2000-7301
	SIGHT RAILS IN ACCORDANCE WITH DRAWING 1006626.2000-7002
	SPEED HUMPS IN ACCORDANCE WITH WCC COP PLAN NO. R-45-702 (WATTS PROFILE)
	WATER PIPE
	WASTE WATER PIPE
	STORMWATER PIPE
	OVERHEAD POWER LINE
	EDGE BREAK REINSTATEMENT IN ACCORDANCE WITH DRAWING 1006626.2000-7102
	EDGE BREAK REINSTATEMENT AND SHALLOW SURFACE DRAIN IN ACCORDANCE WITH DRAWING 1006626.2000-7201 (CUT SIDE)
	EDGE BREAK REINSTATEMENT AND VERGE RESHAPING IN ACCORDANCE WITH DRAWING 1006626.2000-7201 (FILL SIDE)
	PASSING BAY TO BE CONSTRUCTED IN ACCORDANCE WITH DETAIL DRAWING 1006626.2000-7001
	FULL DEPTH PAVEMENT REINSTATEMENT IN ACCORDANCE WITH DRAWING 1006626.2000-7101
	POTHOLE REINSTATEMENT IN ACCORDANCE WITH DRAWING 1006626.2000-7102
	EXTENT OF CUTTING FOR SIGHT LINE IMPROVEMENT
	CHAINAGE LINE

- NOTES:
1. ALL DIMENSIONS ARE IN MILLIMETRES UNLESS NOTED OTHERWISE.
  2. PROPERTY BOUNDARIES SOURCED FROM LINZ DATA SERVICE//DATA.LINZ.GOV.T.NZ/LAYER/50772-NZ-PRIMARY-PARCELS/, LICENSED BY LINZ FOR RE-USE UNDER THE CREATIVE COMMONS ATTRIBUTION 3.0 NEW ZEALAND LICENCE (CC BY 3.0 NZ)
  3. ROAD MAP SOURCED FROM LINZ DATA SERVICE HTTPS://DATA.LINZ.GOV.T.NZ/LAYER/50818-NZ-ROAD-CENTRE-LINE-ELECTORAL-DEPRECATED/, LICENSED BY LINZ FOR RE-USE UNDER THE CREATIVE COMMONS ATTRIBUTION 3.0 NEW ZEALAND LICENCE (CC BY 3.0 NZ)
  4. AERIAL PHOTO SOURCED FROM LINZ DATA SERVICE HTTPS://DATA.LINZ.GOV.T.NZ/LAYER/51870-WELLINGTON-03M-RURAL-AERIAL-PHOTOS-2012-2013/, LICENSED BY LINZ FOR RE-USE UNDER THE CREATIVE COMMONS ATTRIBUTION 3.0 NEW ZEALAND LICENCE (CC BY 3.0 NZ)
  5. EXISTING CONTOURS SOURCED FROM LINZ DATA SERVICE, LICENSED BY LINZ FOR RE-USE UNDER THE CREATIVE COMMONS ATTRIBUTION 3.0 NEW ZEALAND LICENCE (CC BY 3.0 NZ)
  6. EXACT LOCATION AND EXTENT OF ALL WORKS TO BE CONFIRMED ON SITE WITH THE DESIGNER PRIOR TO COMMENCEMENT.
  7. SPEED LIMIT SIGNS SHOULD ONLY BE INSTALLED FOLLOWING APPROVAL BY WCC.



<p>Exceptional thinking together www.tonkintaylor.co.nz</p>	A FOR TENDER REV DESCRIPTION	LOJA CAD CHK DATE	DESIGNED PAKE Jul.19 DRAWN ZALO Jul.19 DESIGN CHECKED DRAWING CHECKED	DRAWING STATUS TENDER ISSUE	CLIENT WELLINGTON CITY COUNCIL PROJECT HAWKINS HILL RoW SAFETY & ACCESS IMPROVEMENT
	NOT FOR CONSTRUCTION			THIS DRAWING IS NOT TO BE USED FOR CONSTRUCTION PURPOSES UNLESS SIGNED AS APPROVED	TITLE SECTION A PLANS PROPOSED SITE PLAN - (SHEET 1 OF 3)
SCALE (A3) 1:1000		DWG No. 1006626.2000-1201		REV A	



NOTES:

1. ALL DIMENSIONS ARE IN MILLIMETRES UNLESS NOTED OTHERWISE.
2. PROPERTY BOUNDARIES SOURCED FROM LINZ DATA SERVICE <https://data.linz.govt.nz/layer/50772-nz-primary-parcels/>, LICENSED BY LINZ FOR RE-USE UNDER THE CREATIVE COMMONS ATTRIBUTION 3.0 NEW ZEALAND LICENCE (CC BY 3.0 NZ)
3. ROAD MAP SOURCED FROM LINZ DATA SERVICE <https://data.linz.govt.nz/layer/50818-nz-road-centre-line-electoral-deprecated/>, LICENSED BY LINZ FOR RE-USE UNDER THE CREATIVE COMMONS ATTRIBUTION 3.0 NEW ZEALAND LICENCE (CC BY 3.0 NZ)
4. AERIAL PHOTO SOURCED FROM LINZ DATA SERVICE <https://data.linz.govt.nz/layer/51870-wellington-03m-rural-aerial-photos-2012-2013/>, LICENSED BY LINZ FOR RE-USE UNDER THE CREATIVE COMMONS ATTRIBUTION 3.0 NEW ZEALAND LICENCE (CC BY 3.0 NZ)
5. EXISTING CONTOURS SOURCED FROM LINZ DATA SERVICE, LICENSED BY LINZ FOR RE-USE UNDER THE CREATIVE COMMONS ATTRIBUTION 3.0 NEW ZEALAND LICENCE (CC BY 3.0 NZ)
6. EXACT LOCATION AND EXTENT OF ALL WORKS TO BE CONFIRMED ON SITE WITH THE DESIGNER PRIOR TO COMMENCEMENT.
7. SPEED LIMIT SIGNS SHOULD ONLY BE INSTALLED FOLLOWING APPROVAL BY WCC.



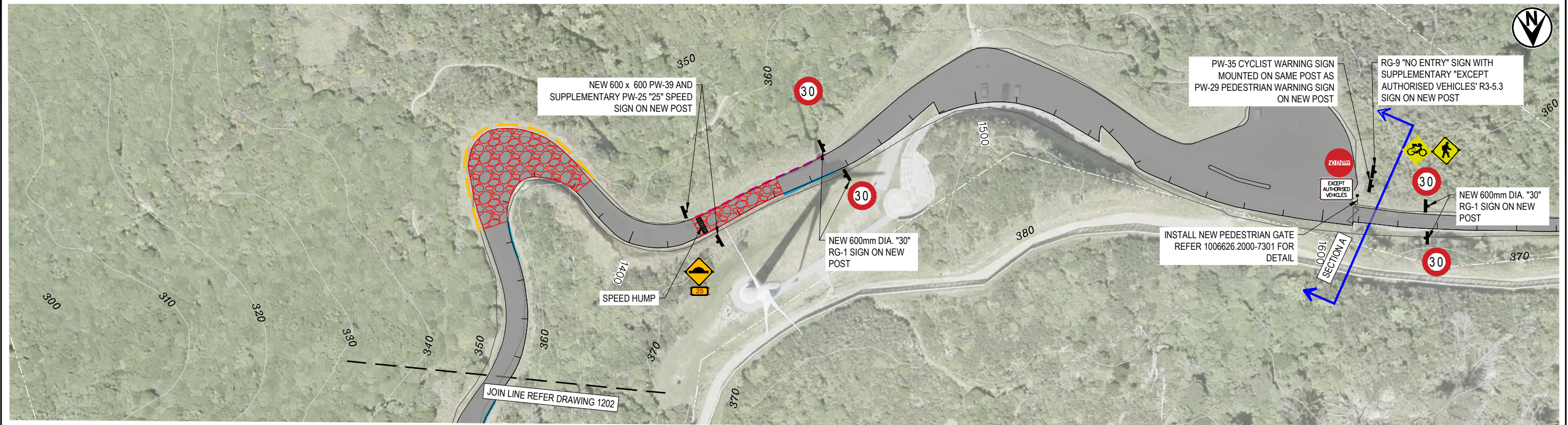
ORIGINAL IN COLOUR



Exceptional thinking together www.tonkintaylor.co.nz

A	FOR TENDER	LOJA	CHK	DATE	DESIGNED	PAKE	Jul.19	DRAWING STATUS	TENDER ISSUE
					DRAWN	ZALO	Jul.19		
REV	DESCRIPTION	CAD	CHK	DATE	APPROVED	DATE	NOT FOR CONSTRUCTION		
							THIS DRAWING IS NOT TO BE USED FOR CONSTRUCTION PURPOSES UNLESS SIGNED AS APPROVED		

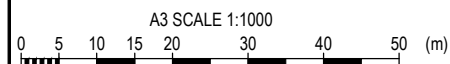
CLIENT	WELLINGTON CITY COUNCIL
PROJECT	HAWKINS HILL RoW SAFETY & ACCESS IMPROVEMENT
TITLE	SECTION A PLANS PROPOSED SITE PLAN - (SHEET 2 OF 3)
SCALE (A3)	1:1000
DWG No.	1006626.2000-1202
REV	A



**DRAFT**

NOTES:

1. ALL DIMENSIONS ARE IN MILLIMETRES UNLESS NOTED OTHERWISE.
2. PROPERTY BOUNDARIES SOURCED FROM LINZ DATA SERVICE//DATA.LINZ.GOV.NZ/LAYER/50772-NZ-PRIMARY-PARCELS/, LICENSED BY LINZ FOR RE-USE UNDER THE CREATIVE COMMONS ATTRIBUTION 3.0 NEW ZEALAND LICENCE (CC BY 3.0 NZ)
3. ROAD MAP SOURCED FROM LINZ DATA SERVICE HTTPS://DATA.LINZ.GOV.NZ/LAYER/50818-NZ-ROAD-CENTRE-LINE-ELECTORAL-DEPRECATED/, LICENSED BY LINZ FOR RE-USE UNDER THE CREATIVE COMMONS ATTRIBUTION 3.0 NEW ZEALAND LICENCE (CC BY 3.0 NZ)
4. AERIAL PHOTO SOURCED FROM LINZ DATA SERVICE HTTPS://DATA.LINZ.GOV.NZ/LAYER/51870-WELLINGTON-03M-RURAL-AERIAL-PHOTOS-2012-2013/, LICENSED BY LINZ FOR RE-USE UNDER THE CREATIVE COMMONS ATTRIBUTION 3.0 NEW ZEALAND LICENCE (CC BY 3.0 NZ)
5. EXISTING CONTOURS SOURCED FROM LINZ DATA SERVICE, LICENSED BY LINZ FOR RE-USE UNDER THE CREATIVE COMMONS ATTRIBUTION 3.0 NEW ZEALAND LICENCE (CC BY 3.0 NZ)
6. EXACT LOCATION AND EXTENT OF ALL WORKS TO BE CONFIRMED ON SITE WITH THE DESIGNER PRIOR TO COMMENCEMENT.
7. SPEED LIMIT SIGNS SHOULD ONLY BE INSTALLED FOLLOWING APPROVAL BY WCC.



ORIGINAL IN COLOUR

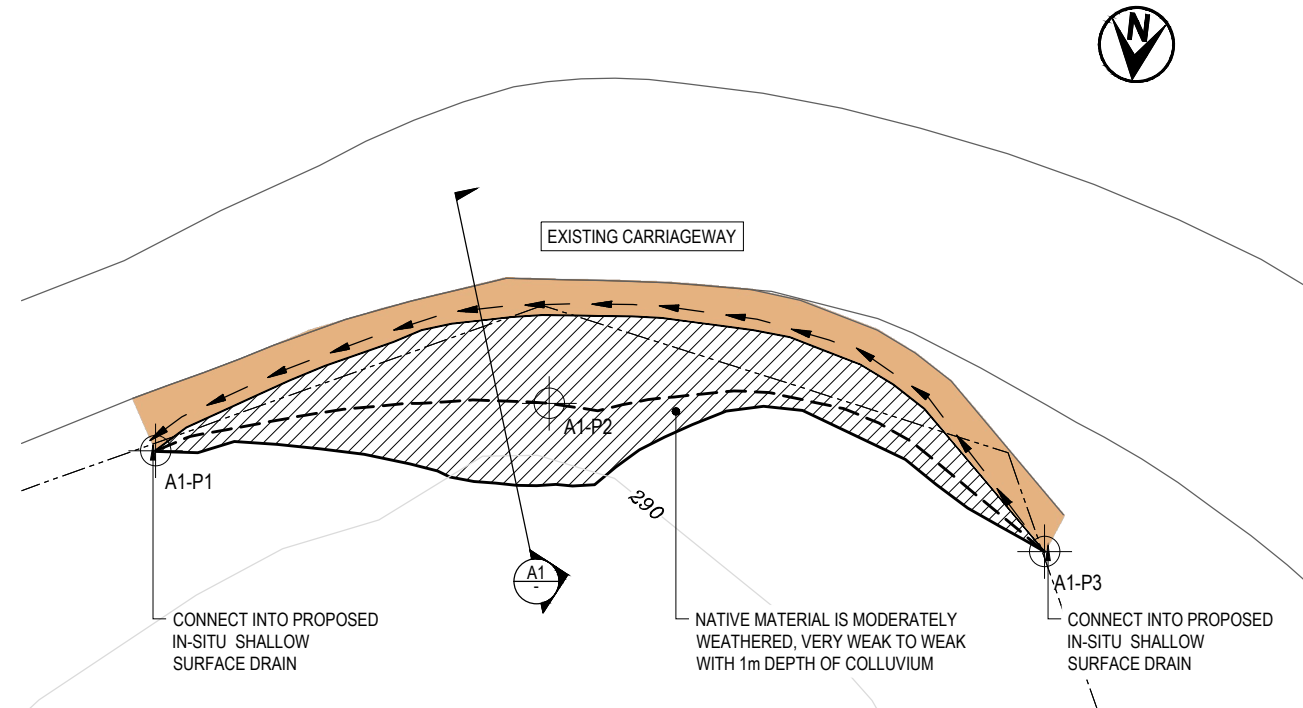


Exceptional thinking together www.tonkintaylor.co.nz

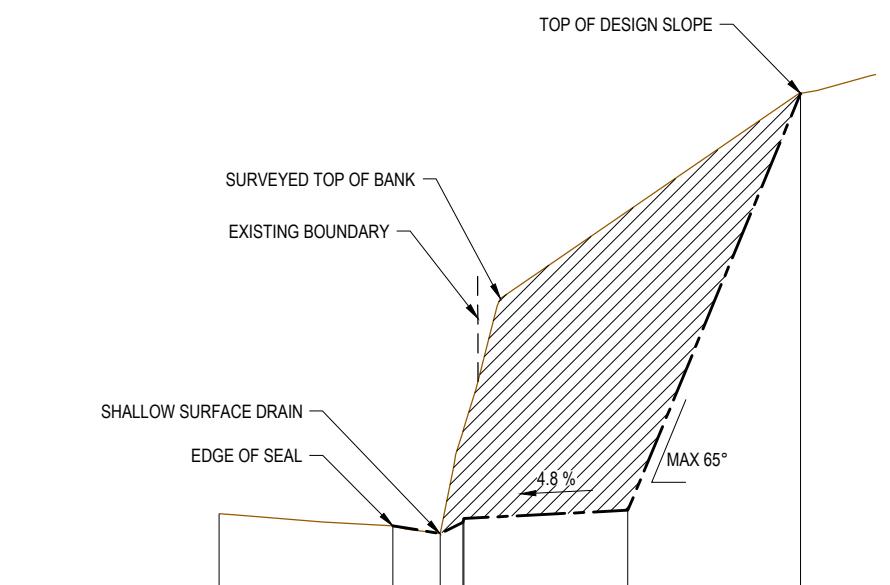
A	FOR TENDER	LOJA	CHK	DATE	DESIGNED	PAKE	Jul.19	DRAWING STATUS	TENDER ISSUE
					DRAWN	ZALO	Jul.19		
					DESIGN CHECKED				
					DRAWING CHECKED				
					NOT FOR CONSTRUCTION		THIS DRAWING IS NOT TO BE USED FOR CONSTRUCTION PURPOSES UNLESS SIGNED AS APPROVED		
REV	DESCRIPTION	CAD	CHK	DATE	APPROVED	DATE			

CLIENT	WELLINGTON CITY COUNCIL
PROJECT	HAWKINS HILL RoW SAFETY & ACCESS IMPROVEMENT
TITLE	SECTION A PLANS PROPOSED SITE PLAN - (SHEET 3 OF 3)
SCALE (A3)	1:1000
DWG No.	1006626.2000-1203
REV	A

**DRAFT**



PLAN **A1** CUT SLOPE  
SCALE 1:200



	Datum RL 284.0						
DESIGN LEVEL(m)	285.35	285.19	285.08	285.23	285.28	285.39	290.91
EXISTING LEVEL(m)	285.35	285.19	285.08	286.43	286.48	288.07	290.91
OFFSET	0.00	2.30	2.92	3.22	3.24	5.41	7.89

SECTION **A1** CUT SLOPE  
SCALE 1:100

**LEGEND**

**PLAN**

- 300 EXISTING MAJOR CONTOUR (50m INTERVAL)
- 290 EXISTING MINOR CONTOUR (10m INTERVAL)
- PROPOSED TOP OF BANK
- PROPOSED BOTTOM OF BANK
- BOTTOM OF PROPOSED BENCHING & DIRECTION OF FALL
- EXISTING EDGE OF SEAL
- PROPERTY BOUNDARY
- EARTH WORKS CUT
- SHALLOW SURFACE DRAIN

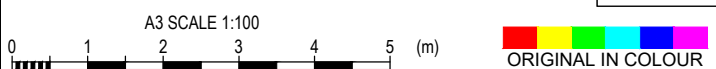
**SECTION**

- EXISTING GROUND PROFILE
- PROPOSED GROUND PROFILE

POINT ID	EASTING (mE)	NORTHING (mN)	ELEVATION (mRL)
A1-P1	397889.638	799522.730	284.56
A1-P2	397879.447	799520.251	285.54
A1-P3	397865.973	799522.593	286.50

EXCAVATION VOLUME = 153m<sup>3</sup>

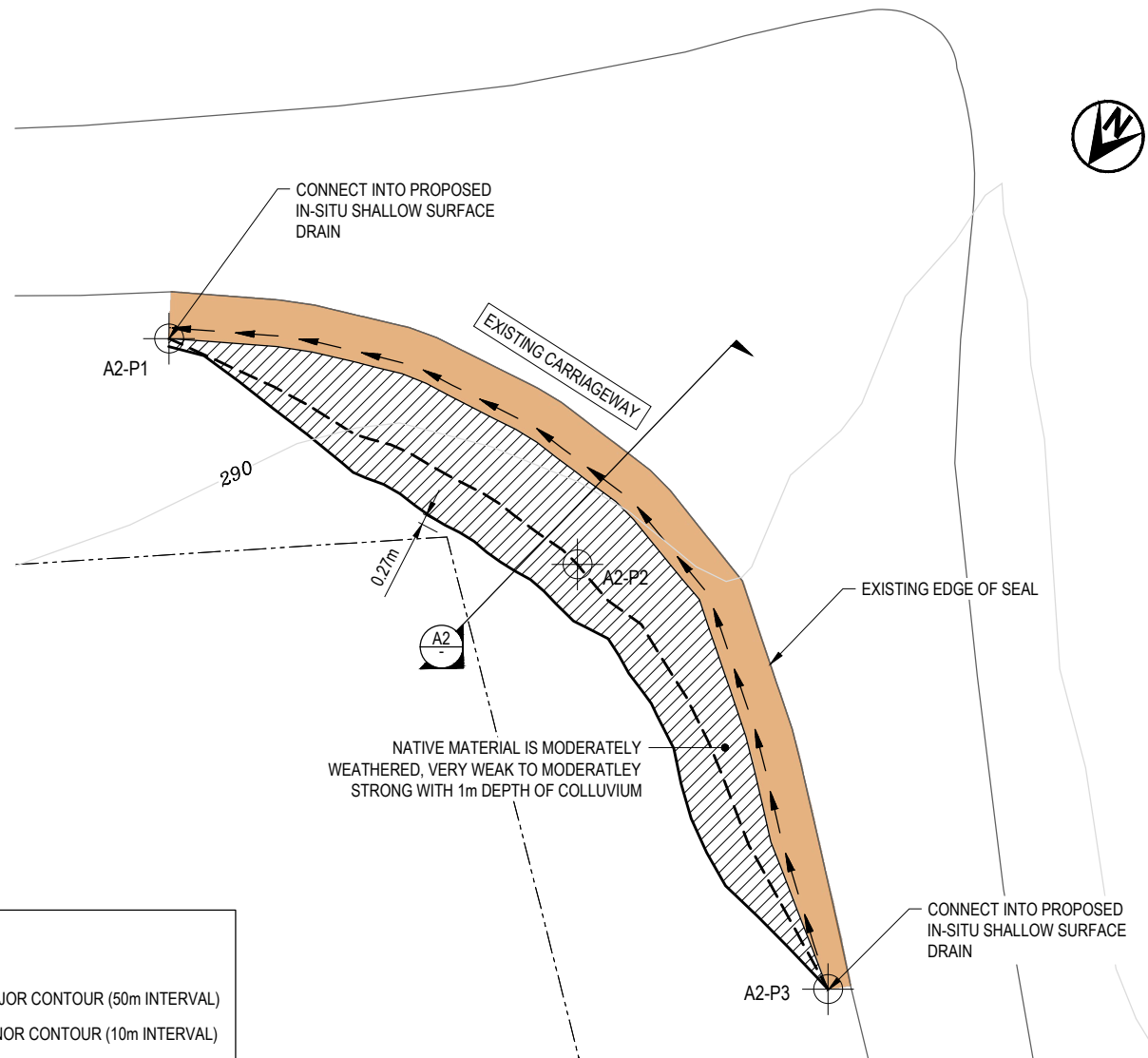
- NOTES:**
- ALL DIMENSIONS ARE IN METRES UNLESS NOTED OTHERWISE.
  - COORDINATE DATUM: NZGD2000. VERTICAL DATUM: IN TERMS OF MEAN SEA LEVEL, ORIGIN OF LEVELS: ORM 1 SO 31845, LEVEL: 106.50m. SOURCE: LINZ GDB (2019-10-02).
  - PROPERTY BOUNDARIES SOURCED FROM LINZ DATA SERVICE, LICENSED BY LINZ FOR RE-USE UNDER THE CREATIVE COMMONS ATTRIBUTION 3.0 NEW ZEALAND LICENCE (CC BY 3.0 NZ)
  - ROAD MAP SOURCED FROM LINZ DATA SERVICE, LICENSED BY LINZ FOR RE-USE UNDER THE CREATIVE COMMONS ATTRIBUTION 3.0 NEW ZEALAND LICENCE (CC BY 3.0 NZ)
  - EXISTING CONTOURS SOURCED FROM LINZ DATA SERVICE, LICENSED BY LINZ FOR RE-USE UNDER THE CREATIVE COMMONS ATTRIBUTION 3.0 NEW ZEALAND LICENCE (CC BY 3.0 NZ)
  - EXACT LOCATION AND EXTENT OF ALL WORKS TO BE CONFIRMED ON SITE WITH THE DESIGNER PRIOR TO COMMENCEMENT.
  - REFER TO GEOTECHNICAL SITE INVESTIGATION NOTES IN APPENDIX A OF DESIGN REPORT.



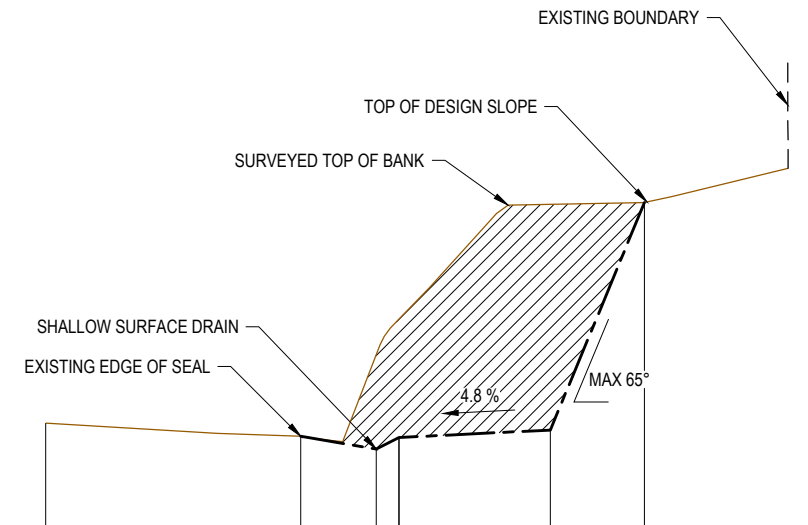
DESIGNED DRAWN DESIGN CHECKED DRAWING CHECKED	PAKE WYHU	Nov.19 Nov.19	DRAWING STATUS TENDER ISSUE			
NOT FOR CONSTRUCTION						
THIS DRAWING IS NOT TO BE USED FOR CONSTRUCTION PURPOSES UNLESS SIGNED AS APPROVED						
REV	DESCRIPTION	CAD	CHK	DATE	APPROVED	DATE

CLIENT	WELLINGTON CITY COUNCIL
PROJECT	HAWKINS HILL RoW SAFETY & ACCESS IMPROVEMENT
TITLE	SECTION A PLANS CUT SLOPE PLAN AND SECTION A1 - (SHEET 1 OF 2)
SCALE (A3)	AS SHOWN
DWG No.	1006626.2000-1401
REV	A

**DRAFT**



PLAN SCALE 1:200 A2 CUT SLOPE



	Datum RL 288.0					
DESIGN LEVEL(m)	289.70	289.52	289.36	289.51	289.61	292.62
EXISTING LEVEL(m)	289.70	289.52	290.61	291.08	292.16	292.62
OFFSET	0.00	3.37	4.37	4.67	6.67	7.92

SECTION SCALE 1:100 A2 CUT SLOPE

**LEGEND**

**PLAN**

- 300 EXISTING MAJOR CONTOUR (50m INTERVAL)
- 290 EXISTING MINOR CONTOUR (10m INTERVAL)
- PROPOSED TOP OF BANK
- PROPOSED BOTTOM OF BANK
- BOTTOM OF PROPOSED BENCHING & DIRECTION OF FALL
- EXISTING EDGE OF SEAL
- PROPERTY BOUNDARY
- EARTH WORKS CUT
- SHALLOW SURFACE DRAIN

**SECTION**

- EXISTING GROUND PROFILE
- PROPOSED GROUND PROFILE

POINT ID	EASTING (mE)	NORTHING (mN)	ELEVATION (mRL)
A2-P1	397713.612	799507.648	287.55
A2-P2	397700.690	799506.302	289.90
A2-P3	397688.209	799512.013	291.53

EXCAVATION VOLUME = 160m<sup>3</sup>

- NOTES:
- ALL DIMENSIONS ARE IN METRES UNLESS NOTED OTHERWISE.
  - COORDINATE DATUM: NZGD2000. VERTICAL DATUM: IN TERMS OF MEAN SEA LEVEL, ORIGIN OF LEVELS: ORM 1 SO 31845, LEVEL: 106.50m. SOURCE: LINZ GDB (2019-10-02).
  - PROPERTY BOUNDARIES SOURCED FROM LINZ DATA SERVICE, LICENSED BY LINZ FOR RE-USE UNDER THE CREATIVE COMMONS ATTRIBUTION 3.0 NEW ZEALAND LICENCE (CC BY 3.0 NZ)
  - ROAD MAP SOURCED FROM LINZ DATA SERVICE, LICENSED BY LINZ FOR RE-USE UNDER THE CREATIVE COMMONS ATTRIBUTION 3.0 NEW ZEALAND LICENCE (CC BY 3.0 NZ)
  - EXISTING CONTOURS SOURCED FROM LINZ DATA SERVICE, LICENSED BY LINZ FOR RE-USE UNDER THE CREATIVE COMMONS ATTRIBUTION 3.0 NEW ZEALAND LICENCE (CC BY 3.0 NZ)
  - EXACT LOCATION AND EXTENT OF ALL WORKS TO BE CONFIRMED ON SITE WITH THE DESIGNER PRIOR TO COMMENCEMENT.
  - REFER TO GEOTECHNICAL SITE INVESTIGATION NOTES IN APPENDIX A OF DESIGN REPORT.



DESIGNED DRAWN DESIGN CHECKED DRAWING CHECKED	PAKE WYHU	Nov.19 Nov.19	DRAWING STATUS TENDER ISSUE			
NOT FOR CONSTRUCTION						
THIS DRAWING IS NOT TO BE USED FOR CONSTRUCTION PURPOSES UNLESS SIGNED AS APPROVED						
REV	DESCRIPTION	CAD	CHK	DATE	APPROVED	DATE
A	TENDER ISSUE	LOJA				

CLIENT	WELLINGTON CITY COUNCIL
PROJECT	HAWKINS HILL RoW SAFETY & ACCESS IMPROVEMENT
TITLE	SECTION A PLANS CUT SLOPE PLAN AND SECTION A2 - (SHEET 2 OF 2)
SCALE (A3)	AS SHOWN
DWG No.	1006626.2000-1402
REV	A



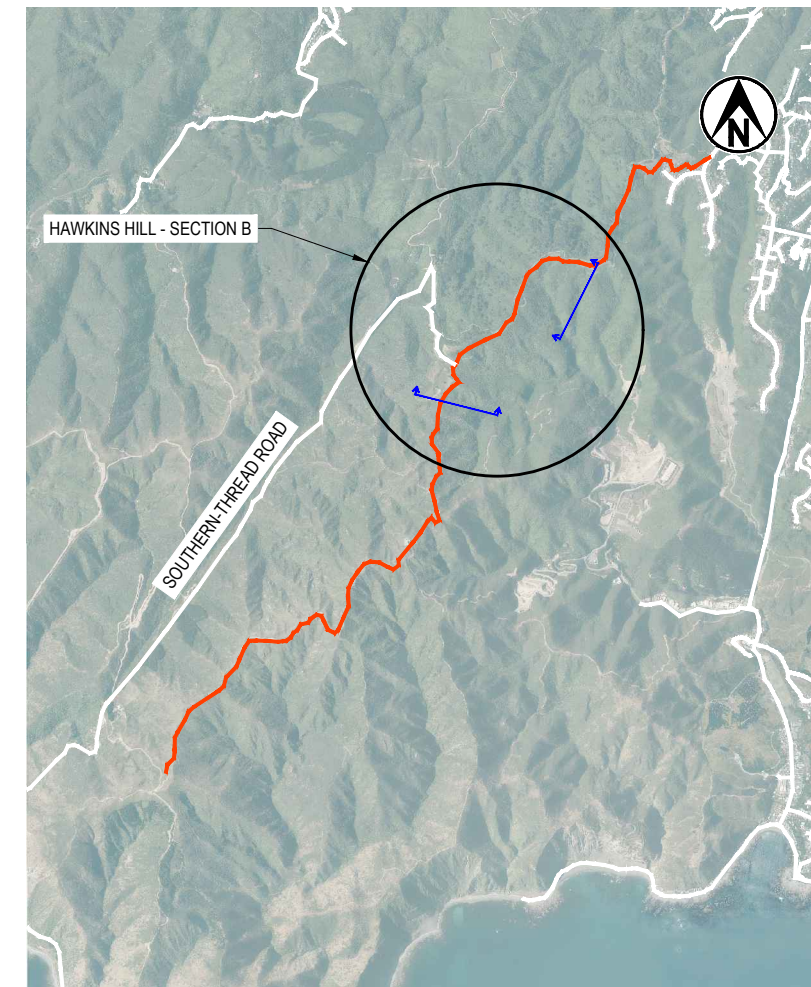
# WELLINGTON CITY COUNCIL HAWKINS HILL RoW SAFETY AND ACCESS IMPROVEMENTS

DRAFT

## Tender Issue

DRAWING	Rev	Title
<b>GENERAL</b>		
● 1006626.2000-0001	A	KEY PLAN
<b>SECTION A PLANS</b>		
1006626.2000-1001		DRAWING LIST AND LOCATION PLAN
1006626.2000-1101		EXISTING SITE PLAN
1006626.2000-1201		PROPOSED SITE PLAN - (SHEET 1 OF 3)
1006626.2000-1202		PROPOSED SITE PLAN - (SHEET 2 OF 3)
1006626.2000-1203		PROPOSED SITE PLAN - (SHEET 3 OF 3)
1006626.2000-1401		CUT SLOPE PLAN AND SECTION A1 - (SHEET 1 OF 2)
1006626.2000-1402		CUT SLOPE PLAN AND SECTION A2 - (SHEET 2 OF 2)
<b>SECTION B PLANS</b>		
● 1006626.2000-2001	A	DRAWING LIST AND LOCATION PLAN
● 1006626.2000-2101	A	EXISTING SITE PLAN
● 1006626.2000-2201	A	PROPOSED SITE PLAN - (SHEET 1 OF 2)
● 1006626.2000-2202	A	PROPOSED SITE PLAN - (SHEET 2 OF 2)
● 1006626.2000-2401	A	CUT SLOPE PLAN AND SECTION B1 - (SHEET 1 OF 2)
● 1006626.2000-2402	A	CUT SLOPE PLAN AND SECTION B2 - (SHEET 2 OF 2)
<b>SECTION C PLANS</b>		
1006626.2000-3001		DRAWING LIST AND LOCATION PLAN
1006626.2000-3101		EXISTING SITE PLAN
1006626.2000-3201		PROPOSED SITE PLAN - (SHEET 1 OF 2)
1006626.2000-3202		PROPOSED SITE PLAN - (SHEET 2 OF 2)
1006626.2000-3401		CUT SLOPE PLAN AND SECTION C1 - (SHEET 1 OF 3)
1006626.2000-3402		CUT SLOPE PLAN AND SECTION C2 - (SHEET 2 OF 3)
1006626.2000-3403		CUT SLOPE PLAN AND SECTION C3 - (SHEET 3 OF 3)
<b>SECTION D PLANS</b>		
1006626.2000-4001		DRAWING LIST AND LOCATION PLAN
1006626.2000-4101		EXISTING SITE PLAN
1006626.2000-4201		PROPOSED SITE PLAN
1006626.2000-4401		CUT SLOPE PLAN AND SECTION D1 - (SHEET 1 OF 3)
1006626.2000-4402		CUT SLOPE PLAN AND SECTION D2 - (SHEET 2 OF 3)
1006626.2000-4403		CUT SLOPE PLAN AND SECTION D3 - (SHEET 3 OF 3)
<b>SECTION E PLANS</b>		
1006626.2000-5001		DRAWING LIST AND LOCATION PLAN
1006626.2000-5101		EXISTING SITE PLAN
1006626.2000-5201		PROPOSED SITE PLAN - (SHEET 1 OF 2)
1006626.2000-5202		PROPOSED SITE PLAN - (SHEET 2 OF 2)

DRAWING	Rev	Title
<b>DETAILS</b>		
● 1006626.2000-7001	A	PASSING BAY DETAILS
● 1006626.2000-7002	A	SIGHT RAIL DETAILS
● 1006626.2000-7101	A	FULL DEPTH PAVEMENT REINSTATEMENT DETAIL
● 1006626.2000-7102	A	EDGE BREAK AND POT HOLE REINSTATEMENT DETAILS
● 1006626.2000-7201	A	IN-SITU DISHED STORMWATER CHANNEL DETAILS
● 1006626.2000-7301	A	PEDESTRIAN SQUEEZE GATE DETAILS



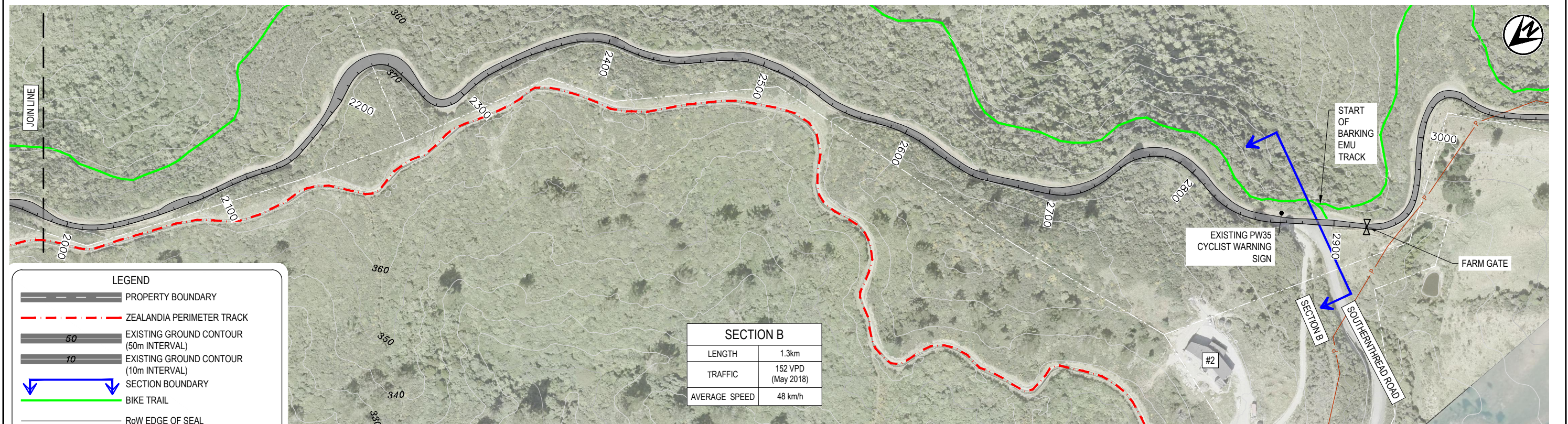
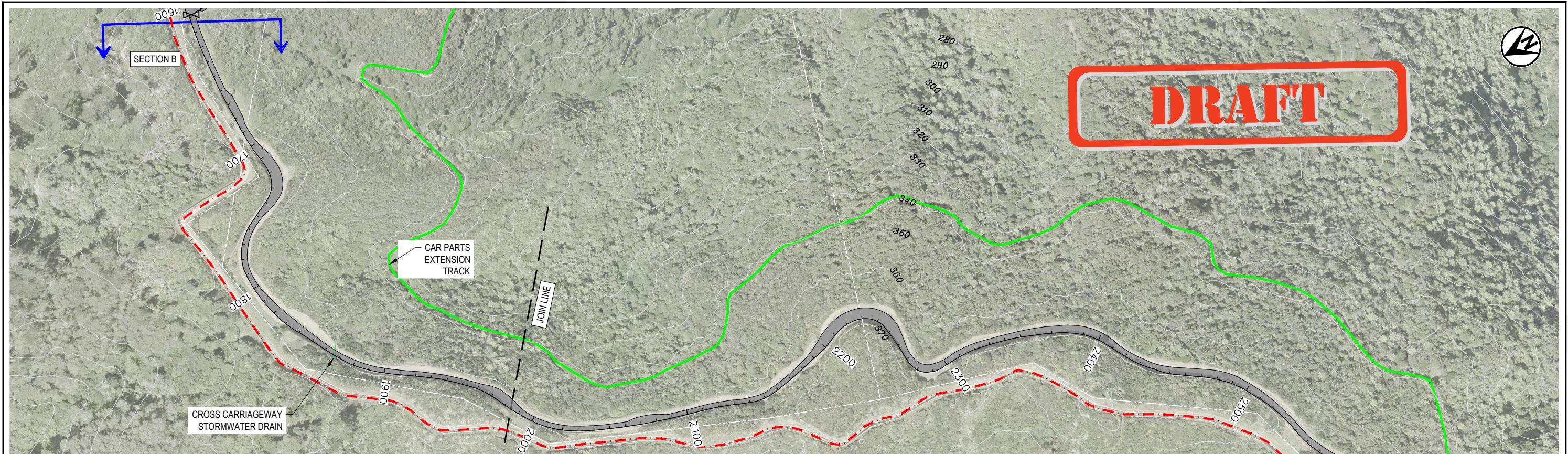
LOCATION PLAN  
SCALE 1:50,000

NOTES:  
1. AERIAL PHOTO SOURCED FROM LINZ DATA SERVICE  
HTTPS://DATA.LINZ.GOV.NZ/LAYER/51870-WELLINGTON-03M-RURAL-AERIAL-PHOTOS-2012-2013/, LICENSED BY LINZ FOR RE-USE UNDER THE CREATIVE COMMONS ATTRIBUTION 3.0 NEW ZEALAND LICENCE (CC BY 3.0 NZ)

● Denotes drawing this issue: 20/02/2020



A	FOR TENDER	LOJA	CHK	DATE	DESIGNED DRAWN DESIGN CHECKED DRAWING CHECKED	PAKE ZALO	Jul.19 Jul.19	DRAWING STATUS TENDER ISSUE	CLIENT PROJECT	WELLINGTON CITY COUNCIL HAWKINS HILL RoW SAFETY & ACCESS IMPROVEMENT				
					NOT FOR CONSTRUCTION		THIS DRAWING IS NOT TO BE USED FOR CONSTRUCTION PURPOSES UNLESS SIGNED AS APPROVED		TITLE	SECTION B PLANS DRAWING LIST AND LOCATION PLAN				
REV	DESCRIPTION	CAD	CHK	DATE	APPROVED	DATE			SCALE (A3)	NTS	DWG No.	1006626.2000-2001	REV	A

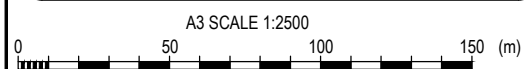


**LEGEND**

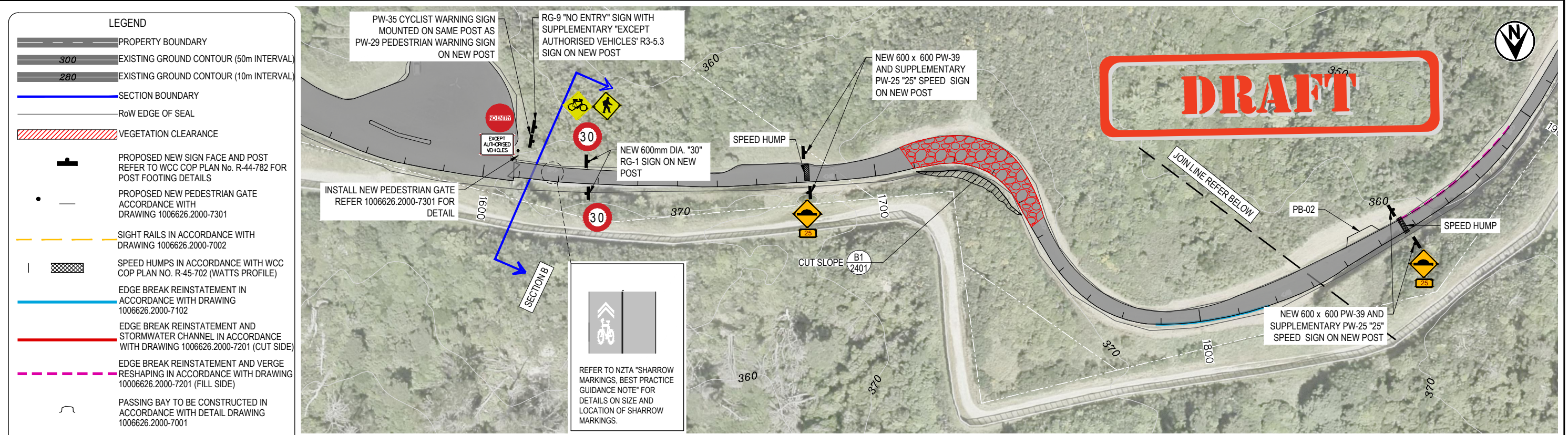
- PROPERTY BOUNDARY
- ZEALANDIA PERIMETER TRACK
- EXISTING GROUND CONTOUR (50m INTERVAL)
- EXISTING GROUND CONTOUR (10m INTERVAL)
- SECTION BOUNDARY
- BIKE TRAIL
- RoW EDGE OF SEAL
- STORMWATER PIPE
- OVERHEAD POWER LINE
- CHAINAGE LINE

SECTION B	
LENGTH	1.3km
TRAFFIC	152 VPD (May 2018)
AVERAGE SPEED	48 km/h

- NOTES:**
- ALL DIMENSIONS ARE IN MILLIMETRES UNLESS NOTED OTHERWISE.
  - PROPERTY BOUNDARIES SOURCED FROM LINZ DATA SERVICE <https://data.linz.govt.nz/Layer/50772-NZ-PRIMARY-PARCELS/>, LICENSED BY LINZ FOR RE-USE UNDER THE CREATIVE COMMONS ATTRIBUTION 3.0 NEW ZEALAND LICENCE (CC BY 3.0 NZ)
  - ROAD MAP SOURCED FROM LINZ DATA SERVICE <https://data.linz.govt.nz/Layer/50818-NZ-ROAD-CENTRE-LINE-ELECTORAL-DEPRECATED/>, LICENSED BY LINZ FOR RE-USE UNDER THE CREATIVE COMMONS ATTRIBUTION 3.0 NEW ZEALAND LICENCE (CC BY 3.0 NZ)
  - AERIAL PHOTO SOURCED FROM LINZ DATA SERVICE <https://data.linz.govt.nz/Layer/51870-WELLINGTON-03M-RURAL-AERIAL-PHOTOS-2012-2013/>, LICENSED BY LINZ FOR RE-USE UNDER THE CREATIVE COMMONS ATTRIBUTION 3.0 NEW ZEALAND LICENCE (CC BY 3.0 NZ)
  - EXISTING CONTOURS SOURCED FROM LINZ DATA SERVICE, LICENSED BY LINZ FOR RE-USE UNDER THE CREATIVE COMMONS ATTRIBUTION 3.0 NEW ZEALAND LICENCE (CC BY 3.0 NZ)

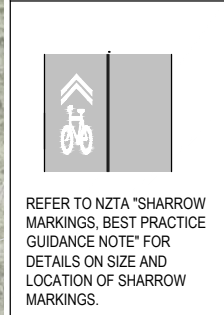


A	FOR TENDER	LOJA	CHK	DATE	DESIGNED	PAKE	Jul. 19	DRAWING STATUS	CLIENT	WELLINGTON CITY COUNCIL			
					DRAWN	ZALO	Jul. 19	TENDER ISSUE	PROJECT	HAWKINS HILL RoW SAFETY & ACCESS IMPROVEMENT			
REV	DESCRIPTION	CAD	CHK	DATE	DESIGN CHECKED			TITLE	SECTION B PLANS				
					DRAWING CHECKED				EXISTING SITE PLAN				
					NOT FOR CONSTRUCTION			THIS DRAWING IS NOT TO BE USED FOR CONSTRUCTION PURPOSES UNLESS SIGNED AS APPROVED					
					APPROVED			SCALE (A3)	1:2500	DWG No.	1006626.2000-2101	REV	A

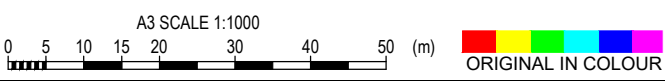


**LEGEND**

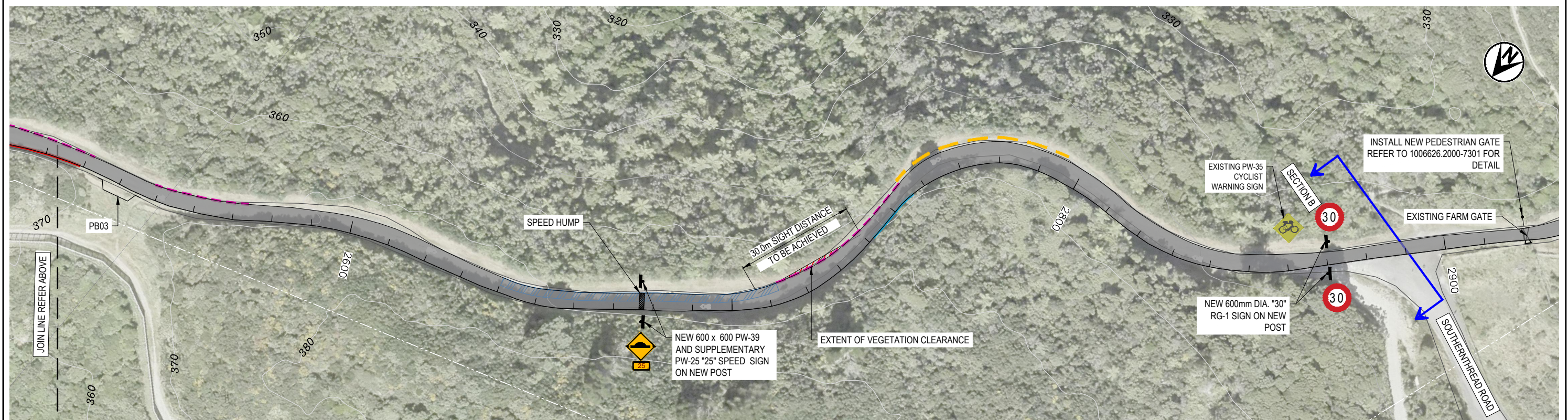
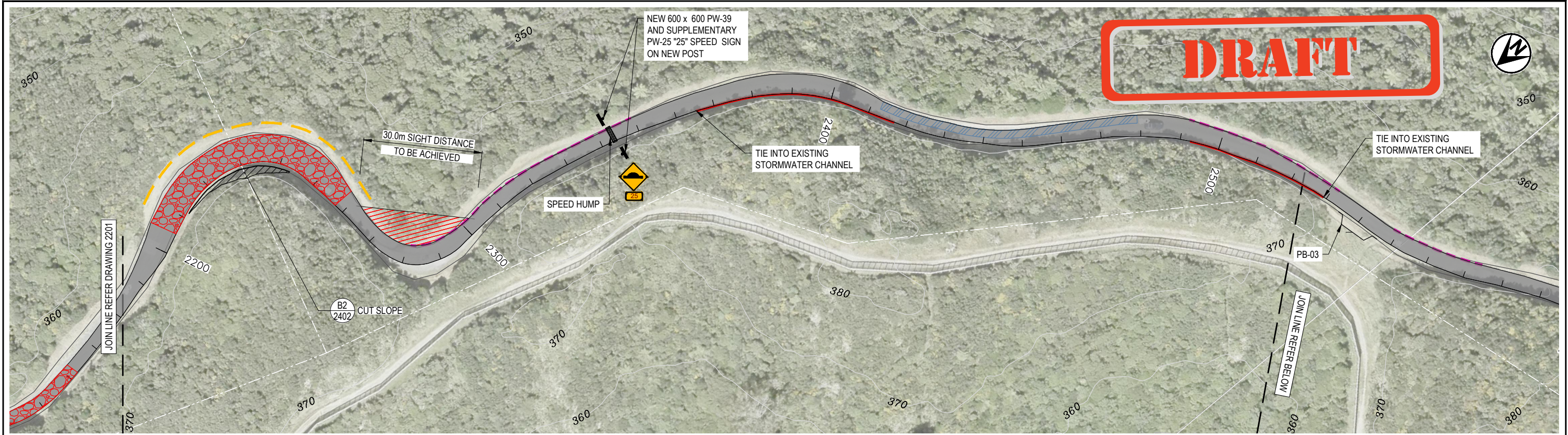
- PROPERTY BOUNDARY
- 300 EXISTING GROUND CONTOUR (50m INTERVAL)
- 280 EXISTING GROUND CONTOUR (10m INTERVAL)
- SECTION BOUNDARY
- RoW EDGE OF SEAL
- VEGETATION CLEARANCE
- PROPOSED NEW SIGN FACE AND POST REFER TO WCC COP PLAN No. R-44-782 FOR POST FOOTING DETAILS
- PROPOSED NEW PEDESTRIAN GATE ACCORDANCE WITH DRAWING 1006626.2000-7301
- SIGHT RAILS IN ACCORDANCE WITH DRAWING 1006626.2000-7002
- SPEED HUMPS IN ACCORDANCE WITH WCC COP PLAN NO. R-45-702 (WATTS PROFILE)
- EDGE BREAK REINSTATEMENT IN ACCORDANCE WITH DRAWING 1006626.2000-7102
- EDGE BREAK REINSTATEMENT AND STORMWATER CHANNEL IN ACCORDANCE WITH DRAWING 1006626.2000-7201 (CUT SIDE)
- EDGE BREAK REINSTATEMENT AND VERGE RESHAPING IN ACCORDANCE WITH DRAWING 1006626.2000-7201 (FILL SIDE)
- PASSING BAY TO BE CONSTRUCTED IN ACCORDANCE WITH DETAIL DRAWING 1006626.2000-7001
- FULL DEPTH PAVEMENT REINSTATEMENT IN ACCORDANCE WITH DRAWING 1006626.2000-7101
- POT HOLE REINSTATEMENT IN ACCORDANCE WITH DRAWING 1006626.2000-7102
- EXTENT OF CUTTING FOR SIGHT LINE IMPROVEMENT
- CHAINAGE LINE



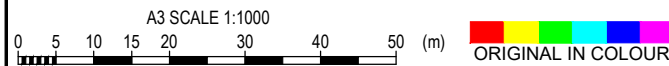
- NOTES:**
1. ALL DIMENSIONS ARE IN MILLIMETRES UNLESS NOTED OTHERWISE.
  2. PROPERTY BOUNDARIES SOURCED FROM LINZ DATA SERVICE//DATA.LINZ.GOVZ.NZ/LAYER/50772-NZ-PRIMARY-PARCELS/, LICENSED BY LINZ FOR RE-USE UNDER THE CREATIVE COMMONS ATTRIBUTION 3.0 NEW ZEALAND LICENCE (CC BY 3.0 NZ)
  3. ROAD MAP SOURCED FROM LINZ DATA SERVICE HTTPS://DATA.LINZ.GOVZ.NZ/LAYER/50818-NZ-ROAD-CENTRE-LINE-ELECTORAL-DEPRECATED/, LICENSED BY LINZ FOR RE-USE UNDER THE CREATIVE COMMONS ATTRIBUTION 3.0 NEW ZEALAND LICENCE (CC BY 3.0 NZ)
  4. AERIAL PHOTO SOURCED FROM LINZ DATA SERVICE HTTPS://DATA.LINZ.GOVZ.NZ/LAYER/51870-WELLINGTON-03M-RURAL-AERIAL-PHOTOS-2012-2013/, LICENSED BY LINZ FOR RE-USE UNDER THE CREATIVE COMMONS ATTRIBUTION 3.0 NEW ZEALAND LICENCE (CC BY 3.0 NZ)
  5. EXISTING CONTOURS SOURCED FROM LINZ DATA SERVICE, LICENSED BY LINZ FOR RE-USE UNDER THE CREATIVE COMMONS ATTRIBUTION 3.0 NEW ZEALAND LICENCE (CC BY 3.0 NZ)
  6. EXACT LOCATION AND EXTENT OF ALL WORKS TO BE CONFIRMED ON SITE WITH THE DESIGNER PRIOR TO COMMENCEMENT.
  7. SPEED LIMIT SIGNS SHOULD ONLY BE INSTALLED FOLLOWING APPROVAL BY WCC.



<p><b>Tonkin+Taylor</b> Exceptional thinking together www.tonkintaylor.co.nz</p>	<p>DESIGNED <b>PAKE</b> Jul. 19</p>	<p>DRAWN <b>ZALO</b> Jul. 19</p>	<p>DRAWING STATUS <b>TENDER ISSUE</b></p>	<p>CLIENT <b>WELLINGTON CITY COUNCIL</b></p>
	<p>DESIGN CHECKED</p>	<p>DRAWING CHECKED</p>	<p>NOT FOR CONSTRUCTION</p>	<p>PROJECT <b>HAWKINS HILL RoW SAFETY &amp; ACCESS IMPROVEMENT</b></p>
<p>THIS DRAWING IS NOT TO BE USED FOR CONSTRUCTION PURPOSES UNLESS SIGNED AS APPROVED</p>				<p>TITLE <b>SECTION B PLANS</b> <b>PROPOSED SITE PLAN - (SHEET 1 OF 2)</b></p>
<p>REV A</p>	<p>FOR TENDER</p>	<p>LOJA</p>	<p>APPROVED</p>	<p>DATE</p>
<p>REV</p>	<p>DESCRIPTION</p>	<p>CAD</p>	<p>CHK</p>	<p>DATE</p>
			<p>SCALE (A3) 1:1000</p>	<p>DWG No. 1006626.2000-2201</p>
			<p>APPROVED</p>	<p>DATE</p>
			<p>DATE</p>	<p>REV A</p>



- NOTES:
1. ALL DIMENSIONS ARE IN MILLIMETRES UNLESS NOTED OTHERWISE.
  2. PROPERTY BOUNDARIES SOURCED FROM LINZ DATA SERVICE//DATA.LINZ.GOV.T.NZ/LAYER/50772-NZ-PRIMARY-PARCELS/, LICENSED BY LINZ FOR RE-USE UNDER THE CREATIVE COMMONS ATTRIBUTION 3.0 NEW ZEALAND LICENCE (CC BY 3.0 NZ)
  3. ROAD MAP SOURCED FROM LINZ DATA SERVICE HTTPS://DATA.LINZ.GOV.T.NZ/LAYER/50818-NZ-ROAD-CENTRE-LINE-ELECTORAL-DEPRECATED/, LICENSED BY LINZ FOR RE-USE UNDER THE CREATIVE COMMONS ATTRIBUTION 3.0 NEW ZEALAND LICENCE (CC BY 3.0 NZ)
  4. AERIAL PHOTO SOURCED FROM LINZ DATA SERVICE HTTPS://DATA.LINZ.GOV.T.NZ/LAYER/51870-WELLINGTON-03M-RURAL-AERIAL-PHOTOS-2012-2013/, LICENSED BY LINZ FOR RE-USE UNDER THE CREATIVE COMMONS ATTRIBUTION 3.0 NEW ZEALAND LICENCE (CC BY 3.0 NZ)
  5. EXISTING CONTOURS SOURCED FROM LINZ DATA SERVICE, LICENSED BY LINZ FOR RE-USE UNDER THE CREATIVE COMMONS ATTRIBUTION 3.0 NEW ZEALAND LICENCE (CC BY 3.0 NZ)
  6. EXACT LOCATION AND EXTENT OF ALL WORKS TO BE CONFIRMED ON SITE WITH THE DESIGNER PRIOR TO COMMENCEMENT.
  7. SPEED LIMIT SIGNS SHOULD ONLY BE INSTALLED FOLLOWING APPROVAL BY WCC.

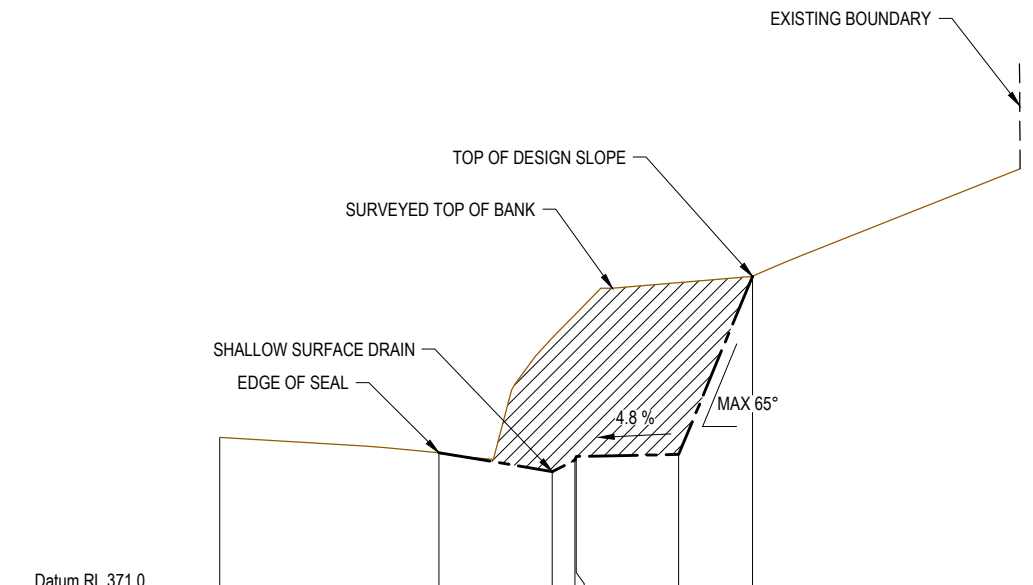
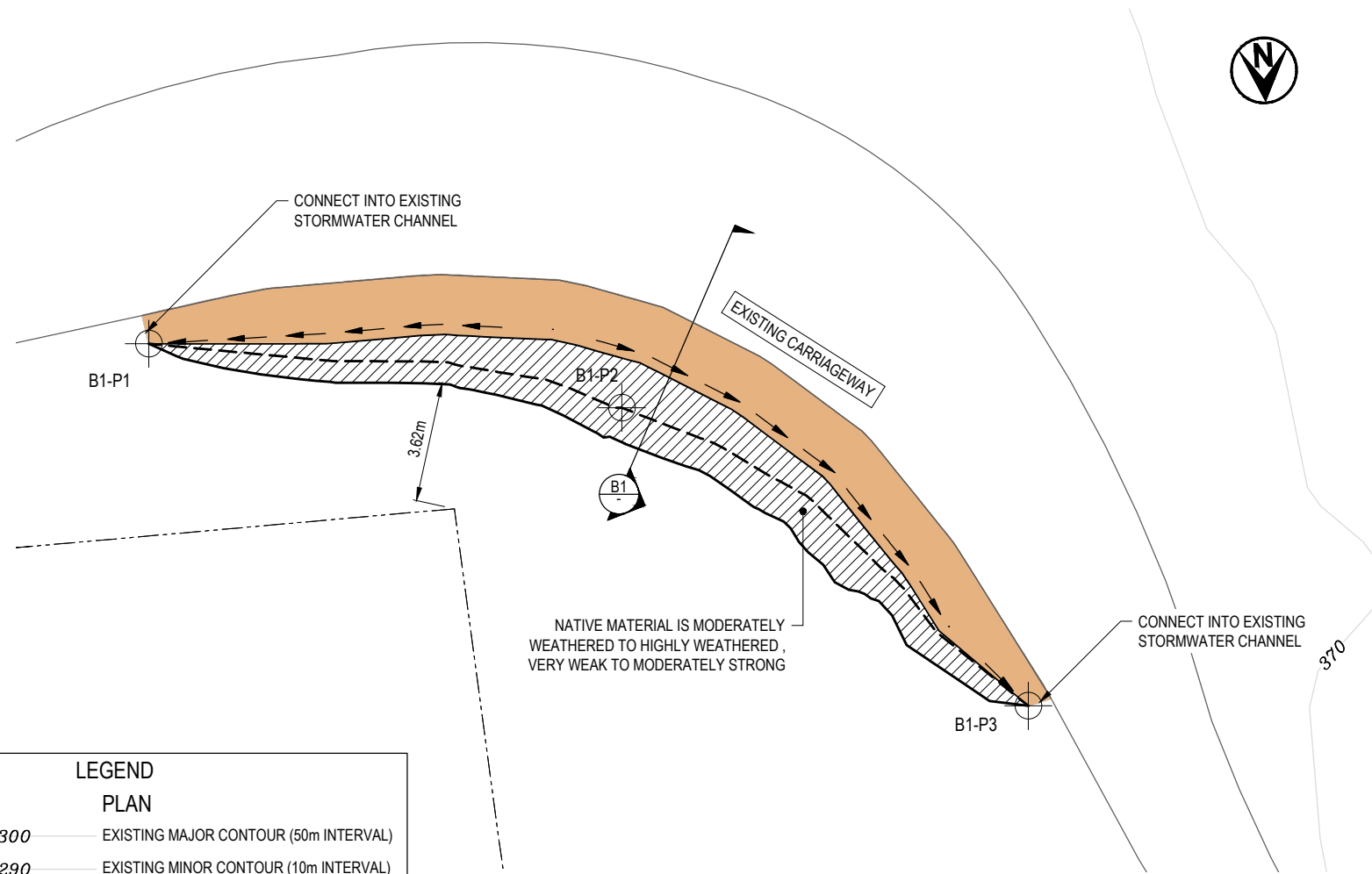


Exceptional thinking together www.tonkintaylor.co.nz

A	FOR TENDER	LOJA	CHK	DATE	DESIGNED	PAKE	Jul.19	DRAWING STATUS	
					DRAWN	ZALO	Jul.19		TENDER ISSUE
REV	DESCRIPTION	CAD	CHK	DATE	DESIGN CHECKED			THIS DRAWING IS NOT TO BE USED FOR CONSTRUCTION PURPOSES UNLESS SIGNED AS APPROVED	
					DRAWING CHECKED				
					NOT FOR CONSTRUCTION				
					APPROVED	DATE			

CLIENT	WELLINGTON CITY COUNCIL
PROJECT	HAWKINS HILL RoW SAFETY & ACCESS IMPROVEMENT
TITLE	SECTION B PLANS PROPOSED SITE PLAN - (SHEET 2 OF 2)
SCALE (A3)	1:1000
DWG No.	1006626.2000-2202
REV	A

**DRAFT**



Datum RL 371.0						
DESIGN LEVEL(m)	373.03	372.83	372.58	372.73	372.78	372.81
EXISTING LEVEL(m)	373.03	372.83	374.35	374.65	374.67	374.73
OFFSET	0.00	2.90	4.40	4.70	4.72	6.07
						7.05

PLAN **B1** CUT SLOPE  
SCALE 1:200

SECTION **B1** CUT SLOPE  
SCALE 1:100

**LEGEND**

**PLAN**

- 300 — EXISTING MAJOR CONTOUR (50m INTERVAL)
- 290 — EXISTING MINOR CONTOUR (10m INTERVAL)
- PROPOSED TOP OF BANK
- - - PROPOSED BOTTOM OF BANK
- → → BOTTOM OF PROPOSED BENCHING & DIRECTION OF FALL
- EXISTING EDGE OF SEAL
- - - PROPERTY BOUNDARY
- EARTH WORKS CUT
- SHALLOW SURFACE DRAIN

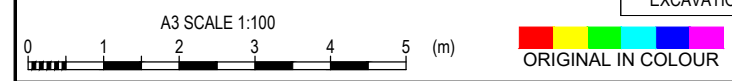
**SECTION**

- EXISTING GROUND PROFILE
- - - PROPOSED GROUND PROFILE

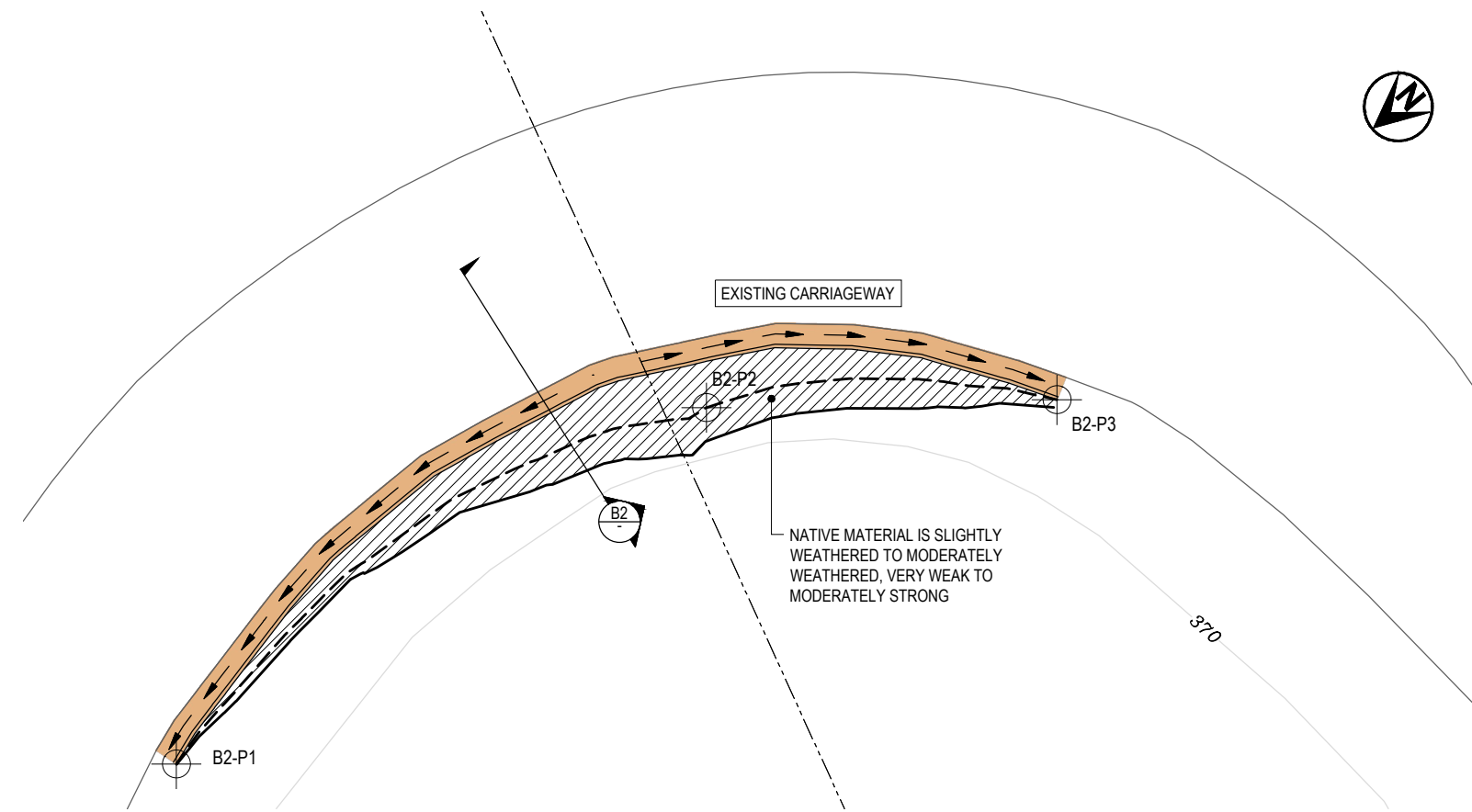
POINT ID	EASTING (mE)	NORTHING (mN)	ELEVATION (mRL)
B1-P1	397139.031	798910.172	371.80
B1-P2	397124.900	798912.895	372.84
B1-P3	397113.177	798922.554	371.96

EXCAVATION VOLUME = 126m<sup>3</sup>

- NOTES:**
- ALL DIMENSIONS ARE IN METRES UNLESS NOTED OTHERWISE.
  - COORDINATE DATUM: NZGD2000.  
VERTICAL DATUM: IN TERMS OF MEAN SEA LEVEL, ORIGIN OF LEVELS: ORM 1 SO 31845, LEVEL: 106.50m. SOURCE: LINZ GDB (2019-10-02).
  - PROPERTY BOUNDARIES SOURCED FROM LINZ DATA SERVICE, LICENSED BY LINZ FOR RE-USE UNDER THE CREATIVE COMMONS ATTRIBUTION 3.0 NEW ZEALAND LICENCE (CC BY 3.0 NZ)
  - ROAD MAP SOURCED FROM LINZ DATA SERVICE, LICENSED BY LINZ FOR RE-USE UNDER THE CREATIVE COMMONS ATTRIBUTION 3.0 NEW ZEALAND LICENCE (CC BY 3.0 NZ)
  - EXISTING CONTOURS SOURCED FROM LINZ DATA SERVICE, LICENSED BY LINZ FOR RE-USE UNDER THE CREATIVE COMMONS ATTRIBUTION 3.0 NEW ZEALAND LICENCE (CC BY 3.0 NZ)
  - EXACT LOCATION AND EXTENT OF ALL WORKS TO BE CONFIRMED ON SITE WITH THE DESIGNER PRIOR TO COMMENCEMENT.
  - REFER TO GEOTECHNICAL SITE INVESTIGATION NOTES IN APPENDIX A OF DESIGN REPORT.

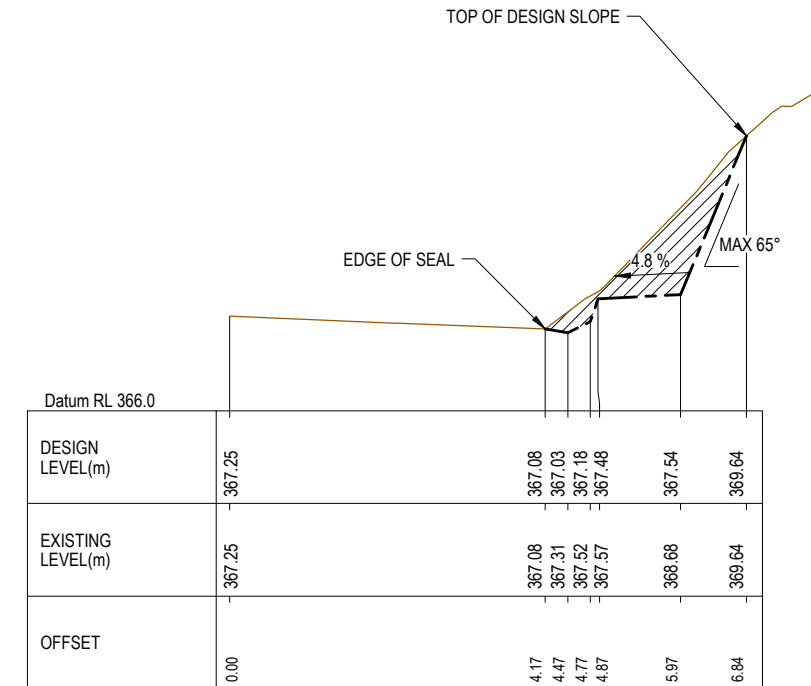


<p>Exceptional thinking together www.tonkintaylor.co.nz</p>	<p>A TENDER ISSUE</p>	<p>LOJA</p>	<p>CAD CHK DATE</p>	<p>DESIGNED PAKE Nov.19</p>	<p>DRAWING STATUS TENDER ISSUE</p>	<p>CLIENT <b>WELLINGTON CITY COUNCIL</b></p>
				<p>DRAWN WYHU Nov.19</p>		
				<p>NOT FOR CONSTRUCTION</p>		<p>TITLE <b>SECTION B PLANS</b> <b>CUT SLOPE PLAN AND SECTION B1 - (SHEET 1 OF 2)</b></p>
				<p>THIS DRAWING IS NOT TO BE USED FOR CONSTRUCTION PURPOSES UNLESS SIGNED AS APPROVED</p>		



PLAN **B2** CUT SLOPE  
SCALE 1:200

**DRAFT**



SECTION **B2** CUT SLOPE  
SCALE 1:100

**LEGEND**

**PLAN**

- 300 EXISTING MAJOR CONTOUR (50m INTERVAL)
- 290 EXISTING MINOR CONTOUR (10m INTERVAL)
- PROPOSED TOP OF BANK
- PROPOSED BOTTOM OF BANK
- BOTTOM OF PROPOSED BENCHING & DIRECTION OF FALL
- EXISTING EDGE OF SEAL
- PROPERTY BOUNDARY
- EARTH WORKS CUT
- SHALLOW SURFACE DRAIN

**SECTION**

- EXISTING GROUND PROFILE
- PROPOSED GROUND PROFILE

POINT ID	EASTING (mE)	NORTHING (mN)	ELEVATION (mRL)
B2-P1	396869.021	798642.014	367.03
B2-P2	396867.057	798623.721	367.53
B2-P3	396860.742	798615.856	367.31

EXCAVATION VOLUME = 25m<sup>3</sup>

- NOTES:**
- ALL DIMENSIONS ARE IN METRES UNLESS NOTED OTHERWISE.
  - COORDINATE DATUM: NZGD2000. VERTICAL DATUM: IN TERMS OF MEAN SEA LEVEL, ORIGIN OF LEVELS: ORM 1 SO 31845, LEVEL: 106.50m. SOURCE: LINZ GDB (2019-10-02).
  - PROPERTY BOUNDARIES SOURCED FROM LINZ DATA SERVICE, LICENSED BY LINZ FOR RE-USE UNDER THE CREATIVE COMMONS ATTRIBUTION 3.0 NEW ZEALAND LICENCE (CC BY 3.0 NZ)
  - ROAD MAP SOURCED FROM LINZ DATA SERVICE, LICENSED BY LINZ FOR RE-USE UNDER THE CREATIVE COMMONS ATTRIBUTION 3.0 NEW ZEALAND LICENCE (CC BY 3.0 NZ)
  - EXISTING CONTOURS SOURCED FROM LINZ DATA SERVICE, LICENSED BY LINZ FOR RE-USE UNDER THE CREATIVE COMMONS ATTRIBUTION 3.0 NEW ZEALAND LICENCE (CC BY 3.0 NZ)
  - EXACT LOCATION AND EXTENT OF ALL WORKS TO BE CONFIRMED ON SITE WITH THE DESIGNER PRIOR TO COMMENCEMENT.
  - REFER TO GEOTECHNICAL SITE INVESTIGATION NOTES IN APPENDIX A OF DESIGN REPORT.



DESIGNED DRAWN DESIGN CHECKED DRAWING CHECKED	PAKE WYHU	Nov.19 Nov.19	DRAWING STATUS TENDER ISSUE			
NOT FOR CONSTRUCTION						
THIS DRAWING IS NOT TO BE USED FOR CONSTRUCTION PURPOSES UNLESS SIGNED AS APPROVED						
REV	DESCRIPTION	CAD	CHK	DATE	APPROVED	DATE

CLIENT	WELLINGTON CITY COUNCIL
PROJECT	HAWKINS HILL RoW SAFETY & ACCESS IMPROVEMENT
TITLE	SECTION B PLANS CUT SLOPE PLAN AND SECTION B2 - (SHEET 2 OF 2)
SCALE (A3)	AS SHOWN
DWG No.	1006626.2000-2402
REV	A

# WELLINGTON CITY COUNCIL HAWKINS HILL RoW SAFETY AND ACCESS IMPROVEMENTS

**DRAFT**

## Tender Issue

DRAWING Rev Title

### GENERAL

- 1006626.2000-0001 A KEY PLAN

### SECTION A PLANS

- 1006626.2000-1001 DRAWING LIST AND LOCATION PLAN
- 1006626.2000-1101 EXISTING SITE PLAN
- 1006626.2000-1201 PROPOSED SITE PLAN - (SHEET 1 OF 3)
- 1006626.2000-1202 PROPOSED SITE PLAN - (SHEET 2 OF 3)
- 1006626.2000-1203 PROPOSED SITE PLAN - (SHEET 3 OF 3)
- 1006626.2000-1401 CUT SLOPE PLAN AND SECTION A1 - (SHEET 1 OF 2)
- 1006626.2000-1402 CUT SLOPE PLAN AND SECTION A2 - (SHEET 2 OF 2)

### SECTION B PLANS

- 1006626.2000-2001 DRAWING LIST AND LOCATION PLAN
- 1006626.2000-2101 EXISTING SITE PLAN
- 1006626.2000-2201 PROPOSED SITE PLAN - (SHEET 1 OF 2)
- 1006626.2000-2202 PROPOSED SITE PLAN - (SHEET 2 OF 2)
- 1006626.2000-2401 CUT SLOPE PLAN AND SECTION B1 - (SHEET 1 OF 2)
- 1006626.2000-2402 CUT SLOPE PLAN AND SECTION B2 - (SHEET 2 OF 2)

### SECTION C PLANS

- 1006626.2000-3001 A DRAWING LIST AND LOCATION PLAN
- 1006626.2000-3101 A EXISTING SITE PLAN
- 1006626.2000-3201 A PROPOSED SITE PLAN - (SHEET 1 OF 2)
- 1006626.2000-3202 A PROPOSED SITE PLAN - (SHEET 2 OF 2)
- 1006626.2000-3401 A CUT SLOPE PLAN AND SECTION C1 - (SHEET 1 OF 3)
- 1006626.2000-3402 A CUT SLOPE PLAN AND SECTION C2 - (SHEET 2 OF 3)
- 1006626.2000-3403 A CUT SLOPE PLAN AND SECTION C3 - (SHEET 3 OF 3)

### SECTION D PLANS

- 1006626.2000-4001 DRAWING LIST AND LOCATION PLAN
- 1006626.2000-4101 EXISTING SITE PLAN
- 1006626.2000-4201 PROPOSED SITE PLAN
- 1006626.2000-4401 CUT SLOPE PLAN AND SECTION D1 - (SHEET 1 OF 3)
- 1006626.2000-4402 CUT SLOPE PLAN AND SECTION D2 - (SHEET 2 OF 3)
- 1006626.2000-4403 CUT SLOPE PLAN AND SECTION D3 - (SHEET 3 OF 3)

### SECTION E PLANS

- 1006626.2000-5001 DRAWING LIST AND LOCATION PLAN
- 1006626.2000-5101 EXISTING SITE PLAN
- 1006626.2000-5201 PROPOSED SITE PLAN - (SHEET 1 OF 2)
- 1006626.2000-5202 PROPOSED SITE PLAN - (SHEET 2 OF 2)

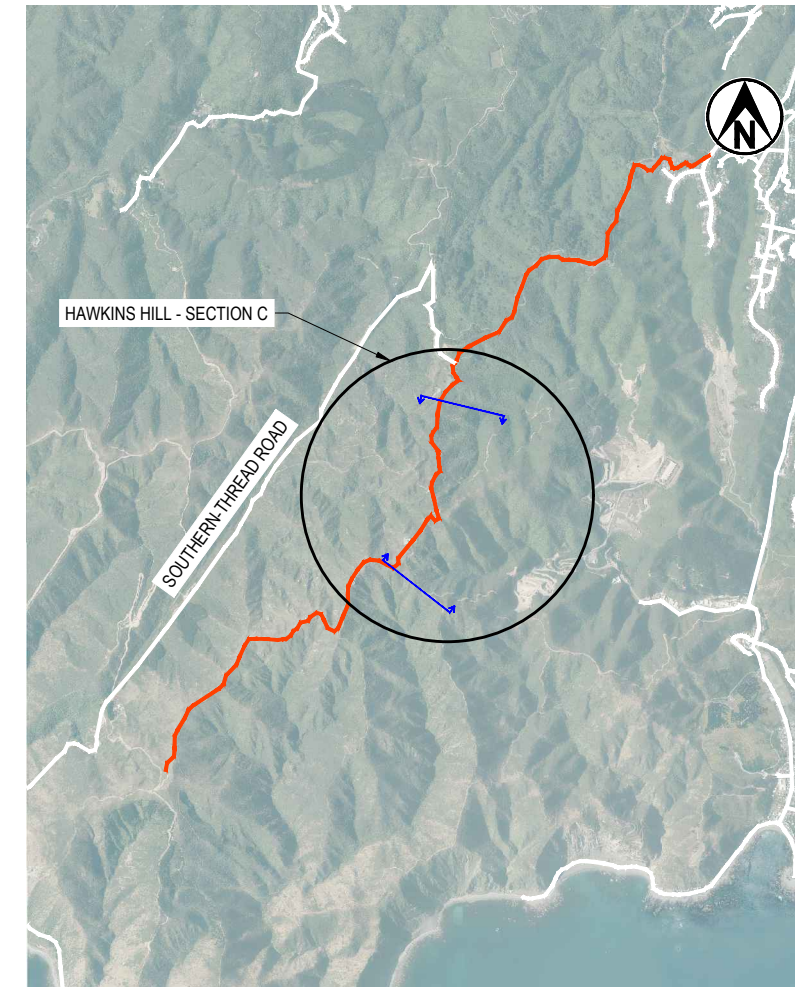
- Denotes drawing this issue: 20/02/2020



DRAWING Rev Title

### DETAILS

- 1006626.2000-7001 A PASSING BAY DETAILS
- 1006626.2000-7002 A SIGHT RAIL DETAILS
- 1006626.2000-7101 A FULL DEPTH PAVEMENT REINSTATEMENT DETAIL
- 1006626.2000-7102 A EDGE BREAK AND POT HOLE REINSTATEMENT DETAILS
- 1006626.2000-7201 A IN-SITU DISHED STORMWATER CHANNEL DETAILS
- 1006626.2000-7301 A PEDESTRIAN SQUEEZE GATE DETAILS



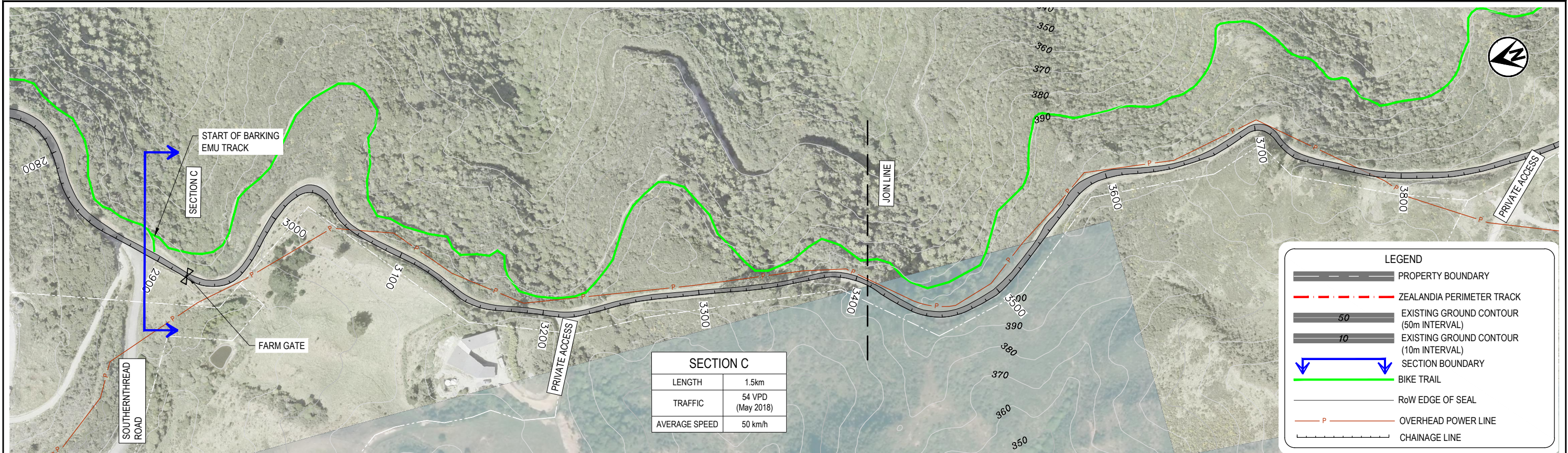
LOCATION PLAN  
SCALE 1:50,000

NOTES:

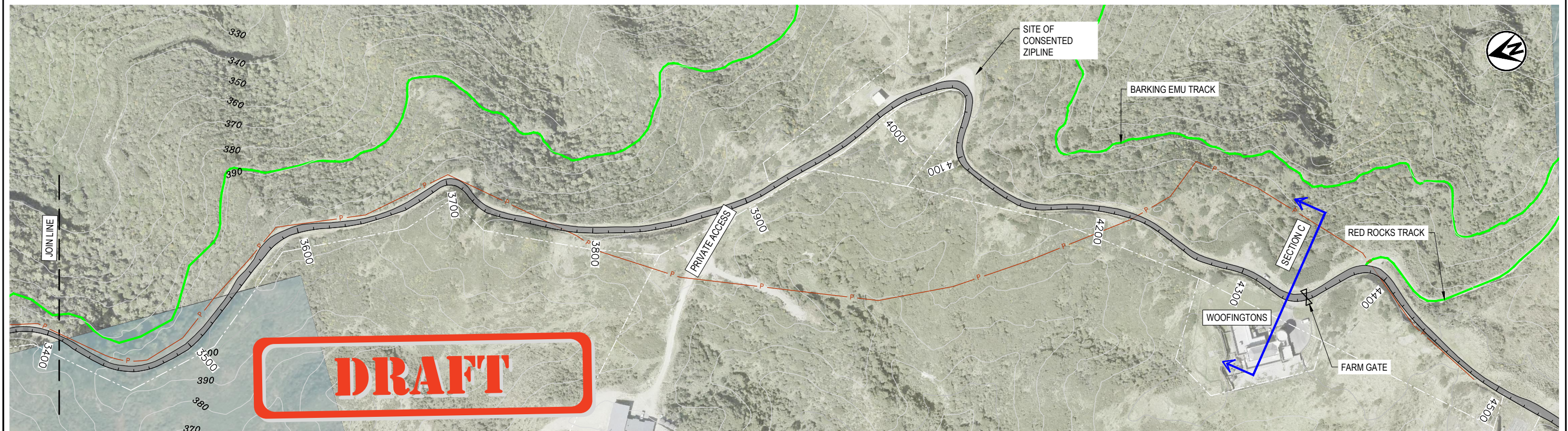
1. AERIAL PHOTO SOURCED FROM LINZ DATA SERVICE  
[HTTPS://DATA.LINZ.GOV.T.NZ/LAYER/51870-WELLINGTON-03M-RURAL-AERIAL-PHOTOS-2012-2013/](https://data.linz.govt.nz/layer/51870-wellington-03m-rural-aerial-photos-2012-2013/) , LICENSED BY LINZ FOR RE-USE UNDER THE CREATIVE COMMONS ATTRIBUTION 3.0 NEW ZEALAND LICENCE (CC BY 3.0 NZ)



A	FOR TENDER	LOJA	CAD	CHK	DATE	DESIGNED DRAWN DESIGN CHECKED DRAWING CHECKED	PAKE ZALO	Jul.19 Jul.19	DRAWING STATUS TENDER ISSUE	CLIENT PROJECT	WELLINGTON CITY COUNCIL HAWKINS HILL RoW SAFETY & ACCESS IMPROVEMENT
						NOT FOR CONSTRUCTION		THIS DRAWING IS NOT TO BE USED FOR CONSTRUCTION PURPOSES UNLESS SIGNED AS APPROVED		TITLE	SECTION C PLANS DRAWING LIST AND LOCATION PLAN



LEGEND	
	PROPERTY BOUNDARY
	ZEALANDIA PERIMETER TRACK
	EXISTING GROUND CONTOUR (50m INTERVAL)
	EXISTING GROUND CONTOUR (10m INTERVAL)
	SECTION BOUNDARY
	BIKE TRAIL
	RoW EDGE OF SEAL
	OVERHEAD POWER LINE
	CHAINAGE LINE



- NOTES:
- ALL DIMENSIONS ARE IN MILLIMETRES UNLESS NOTED OTHERWISE.
  - PROPERTY BOUNDARIES SOURCED FROM LINZ DATA SERVICE//DATA.LINZ.GOV.NZ/LAYER/50772-NZ-PRIMARY-PARCELS/, LICENSED BY LINZ FOR RE-USE UNDER THE CREATIVE COMMONS ATTRIBUTION 3.0 NEW ZEALAND LICENCE (CC BY 3.0 NZ)
  - ROAD MAP SOURCED FROM LINZ DATA SERVICE HTTPS://DATA.LINZ.GOV.NZ/LAYER/50818-NZ-ROAD-CENTRE-LINE-ELECTORAL-DEPRECATED/, LICENSED BY LINZ FOR RE-USE UNDER THE CREATIVE COMMONS ATTRIBUTION 3.0 NEW ZEALAND LICENCE (CC BY 3.0 NZ)
  - AERIAL PHOTO SOURCED FROM LINZ DATA SERVICE HTTPS://DATA.LINZ.GOV.NZ/LAYER/51870-WELLINGTON-03M-RURAL-AERIAL-PHOTOS-2012-2013/, LICENSED BY LINZ FOR RE-USE UNDER THE CREATIVE COMMONS ATTRIBUTION 3.0 NEW ZEALAND LICENCE (CC BY 3.0 NZ)
  - EXISTING CONTOURS SOURCED FROM LINZ DATA SERVICE, LICENSED BY LINZ FOR RE-USE UNDER THE CREATIVE COMMONS ATTRIBUTION 3.0 NEW ZEALAND LICENCE (CC BY 3.0 NZ)



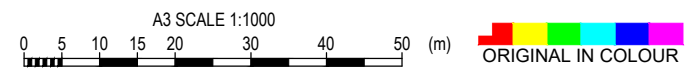
<p>Exceptional thinking together www.tonkintaylor.co.nz</p>	<p>A FOR TENDER</p> <p>REV DESCRIPTION</p>	<p>LOJA</p> <p>CAD CHK DATE</p>	<p>DESIGNED PAKE Jul.19</p> <p>DRAWN ZALO Jul.19</p> <p>DESIGN CHECKED</p> <p>DRAWING CHECKED</p>	<p>DRAWING STATUS</p> <p>TENDER ISSUE</p>	<p>CLIENT WELLINGTON CITY COUNCIL</p> <p>PROJECT HAWKINS HILL RoW SAFETY &amp; ACCESS IMPROVEMENT</p>
			<p>NOT FOR CONSTRUCTION</p> <p>THIS DRAWING IS NOT TO BE USED FOR CONSTRUCTION PURPOSES UNLESS SIGNED AS APPROVED</p>		<p>TITLE SECTION C PLANS</p> <p>EXISTING SITE PLAN</p>





LEGEND	
	PROPERTY BOUNDARY
	EXISTING GROUND CONTOUR (50m INTERVAL)
	EXISTING GROUND CONTOUR (10m INTERVAL)
	SECTION BOUNDARY
	RoW EDGE OF SEAL
	VEGETATION CLEARANCE
	PROPOSED NEW SIGN FACE AND POST REFER TO WCC COP PLAN No. R-44-782 FOR POST FOOTING DETAILS
	PROPOSED NEW PEDESTRIAN GATE ACCORDANCE WITH DRAWING 1006626.2000-7301
	SIGHT RAILS IN ACCORDANCE WITH DRAWING 1006626.2000-7002
	SPEED HUMPS IN ACCORDANCE WITH WCC COP PLAN NO. R-45-702 (WATTS PROFILE)
	EDGE BREAK REINSTATEMENT IN ACCORDANCE WITH DRAWING 1006626.2000-7102
	EDGE BREAK REINSTATEMENT AND STORMWATER CHANNEL IN ACCORDANCE WITH DRAWING 1006626.2000-7201 (CUT SIDE)
	EDGE BREAK REINSTATEMENT AND VERGE RESHAPING IN ACCORDANCE WITH DRAWING 1006626.2000-7201 (FILL SIDE)
	FULL DEPTH PAVEMENT REINSTATEMENT IN ACCORDANCE WITH DRAWING 1006626.2000-7101
	POTHOLE REINSTATEMENT IN ACCORDANCE WITH DRAWING 1006626.2000-7102
	OVERHEAD POWER LINE
	EXTENT OF CUTTING FOR SIGHT LINE IMPROVEMENT
	CHAINAGE LINE

- NOTES:
- ALL DIMENSIONS ARE IN MILLIMETRES UNLESS NOTED OTHERWISE.
  - PROPERTY BOUNDARIES SOURCED FROM LINZ DATA SERVICE//DATA.LINZ.GOV.TZ/LAYER/50772-NZ-PRIMARY-PARCELS/, LICENSED BY LINZ FOR RE-USE UNDER THE CREATIVE COMMONS ATTRIBUTION 3.0 NEW ZEALAND LICENCE (CC BY 3.0 NZ)
  - ROAD MAP SOURCED FROM LINZ DATA SERVICE HTTPS://DATA.LINZ.GOV.TZ/LAYER/50818-NZ-ROAD-CENTRE-LINE-ELECTORAL-DEPRECATED/, LICENSED BY LINZ FOR RE-USE UNDER THE CREATIVE COMMONS ATTRIBUTION 3.0 NEW ZEALAND LICENCE (CC BY 3.0 NZ)
  - AERIAL PHOTO SOURCED FROM LINZ DATA SERVICE HTTPS://DATA.LINZ.GOV.TZ/LAYER/51870-WELLINGTON-03M-RURAL-AERIAL-PHOTOS-2012-2013/, LICENSED BY LINZ FOR RE-USE UNDER THE CREATIVE COMMONS ATTRIBUTION 3.0 NEW ZEALAND LICENCE (CC BY 3.0 NZ)
  - EXISTING CONTOURS SOURCED FROM LINZ DATA SERVICE, LICENSED BY LINZ FOR RE-USE UNDER THE CREATIVE COMMONS ATTRIBUTION 3.0 NEW ZEALAND LICENCE (CC BY 3.0 NZ)
  - EXACT LOCATION AND EXTENT OF ALL WORKS TO BE CONFIRMED ON SITE WITH THE DESIGNER PRIOR TO COMMENCEMENT.
  - SPEED LIMIT SIGNS SHOULD ONLY BE INSTALLED FOLLOWING APPROVAL BY WCC.

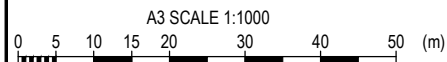


A	FOR TENDER	LOJA	CHK	DATE	DESIGNED	PAKE	Jul.19	DRAWING STATUS	CLIENT	WELLINGTON CITY COUNCIL				
	DESIGN CHECKED				ZALO	Jul.19	TENDER ISSUE	PROJECT	HAWKINS HILL RoW SAFETY & ACCESS IMPROVEMENT					
REV	DESCRIPTION	CAD	CHK	DATE	APPROVED	DATE	NOT FOR CONSTRUCTION		TITLE	SECTION C PLANS PROPOSED SITE PLAN - (SHEET 1 OF 2)				
							THIS DRAWING IS NOT TO BE USED FOR CONSTRUCTION PURPOSES UNLESS SIGNED AS APPROVED		SCALE (A3)	1:1000	DWG No.	1006626.2000-3201	REV	A



NOTES:

1. ALL DIMENSIONS ARE IN MILLIMETRES UNLESS NOTED OTHERWISE.
2. PROPERTY BOUNDARIES SOURCED FROM LINZ DATA SERVICE//DATA.LINZ.GOV.T.NZ/LAYER/50772-NZ-PRIMARY-PARCELS/, LICENSED BY LINZ FOR RE-USE UNDER THE CREATIVE COMMONS ATTRIBUTION 3.0 NEW ZEALAND LICENCE (CC BY 3.0 NZ)
3. ROAD MAP SOURCED FROM LINZ DATA SERVICE HTTPS://DATA.LINZ.GOV.T.NZ/LAYER/50818-NZ-ROAD-CENTRE-LINE-ELECTORAL-DEPRECATED/, LICENSED BY LINZ FOR RE-USE UNDER THE CREATIVE COMMONS ATTRIBUTION 3.0 NEW ZEALAND LICENCE (CC BY 3.0 NZ)
4. AERIAL PHOTO SOURCED FROM LINZ DATA SERVICE HTTPS://DATA.LINZ.GOV.T.NZ/LAYER/51870-WELLINGTON-03M-RURAL-AERIAL-PHOTOS-2012-2013/, LICENSED BY LINZ FOR RE-USE UNDER THE CREATIVE COMMONS ATTRIBUTION 3.0 NEW ZEALAND LICENCE (CC BY 3.0 NZ)
5. EXISTING CONTOURS SOURCED FROM LINZ DATA SERVICE, LICENSED BY LINZ FOR RE-USE UNDER THE CREATIVE COMMONS ATTRIBUTION 3.0 NEW ZEALAND LICENCE (CC BY 3.0 NZ)
6. EXACT LOCATION AND EXTENT OF ALL WORKS TO BE CONFIRMED ON SITE WITH THE DESIGNER PRIOR TO COMMENCEMENT.
7. SPEED LIMIT SIGNS SHOULD ONLY BE INSTALLED FOLLOWING APPROVAL BY WCC.



ORIGINAL IN COLOUR

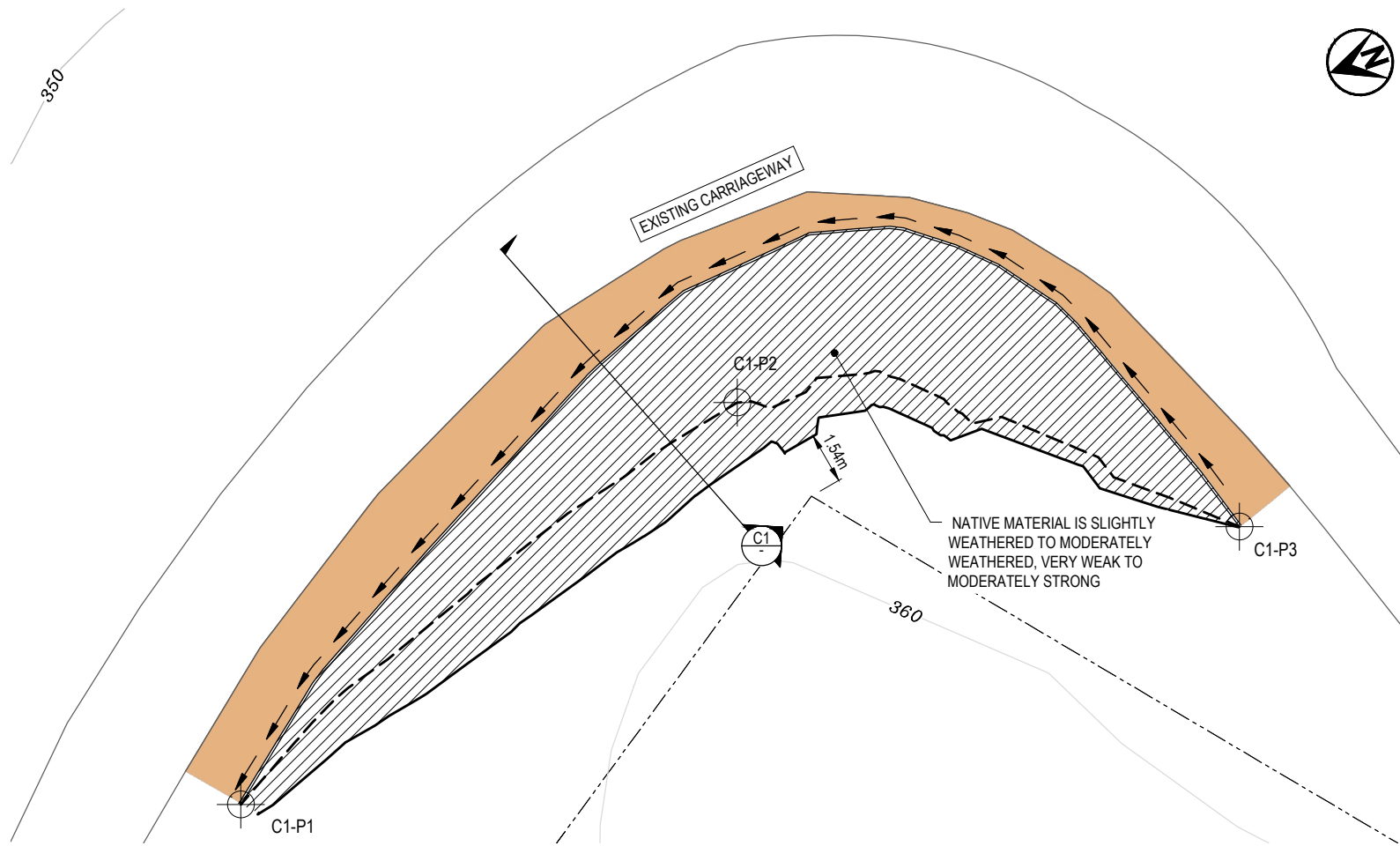


Exceptional thinking together www.tonkintaylor.co.nz

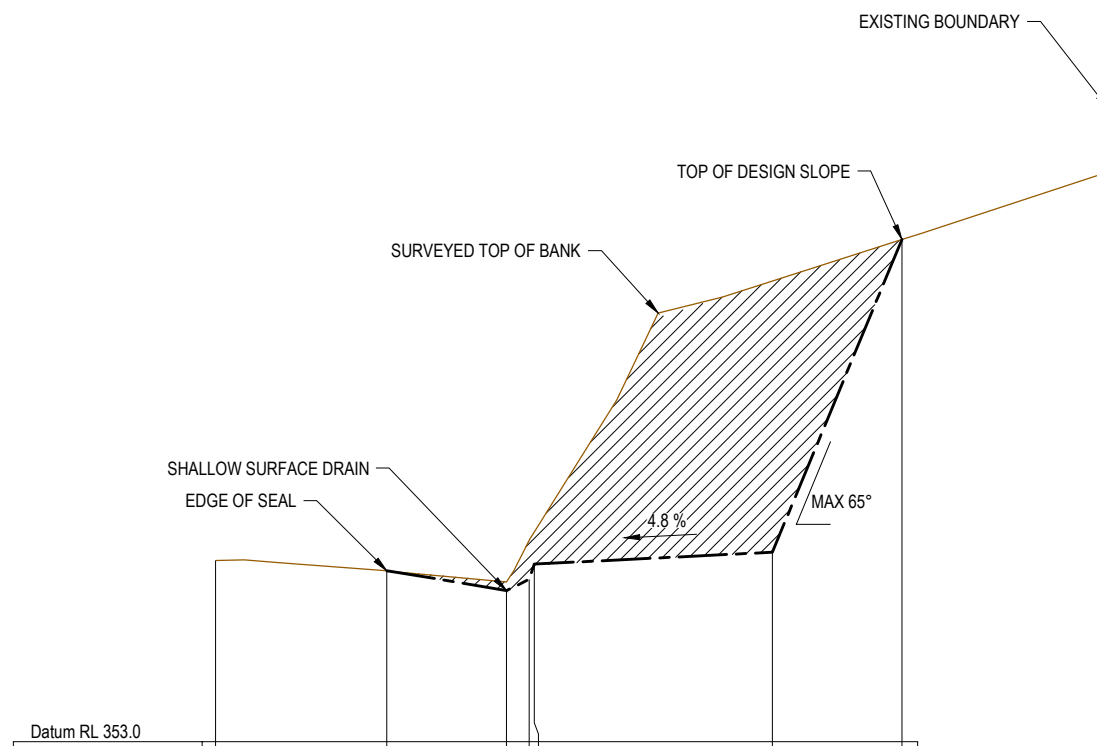
A	FOR TENDER	LOJA	CHK	DATE	DESIGNED	PAKE	Jul.19	DRAWING STATUS	CLIENT	WELLINGTON CITY COUNCIL
					DRAWN	ZALO	Jul.19			
					DESIGN CHECKED				PROJECT	HAWKINS HILL RoW SAFETY & ACCESS IMPROVEMENT
					DRAWING CHECKED				TITLE	SECTION C PLANS PROPOSED SITE PLAN - (SHEET 2 OF 2)
REV	DESCRIPTION	CAD	CHK	DATE	APPROVED	DATE			SCALE (A3)	1:1000
									DWG No.	1006626.2000-3202
									REV	A

NOT FOR CONSTRUCTION

THIS DRAWING IS NOT TO BE USED FOR CONSTRUCTION PURPOSES UNLESS SIGNED AS APPROVED



PLAN C1 CUT SLOPE  
SCALE 1:200



Datum RL 353.0	
DESIGN LEVEL(m)	355.40, 355.26, 355.00, 355.15, 355.35, 355.50, 359.64
EXISTING LEVEL(m)	355.40, 355.26, 355.11, 355.66, 355.77, 359.09, 359.64
OFFSET	0.00, 2.27, 3.85, 4.15, 4.22, 7.37, 9.08

SECTION C1 CUT SLOPE  
SCALE 1:100

**DRAFT**

**LEGEND**

**PLAN**

- 300 EXISTING MAJOR CONTOUR (50m INTERVAL)
- 290 EXISTING MINOR CONTOUR (10m INTERVAL)
- PROPOSED TOP OF BANK
- PROPOSED BOTTOM OF BANK
- BOTTOM OF PROPOSED BENCHING & DIRECTION OF FALL
- EXISTING EDGE OF SEAL
- PROPERTY BOUNDARY
- EARTH WORKS CUT
- SHALLOW SURFACE DRAIN

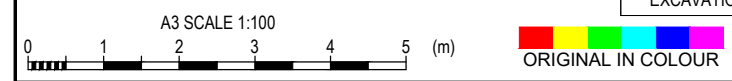
**SECTION**

- EXISTING GROUND PROFILE
- PROPOSED GROUND PROFILE

POINT ID	EASTING (mE)	NORTHING (mN)	ELEVATION (mRL)
C1-P1	396416.585	798135.442	353.05
C1-P2	396423.072	798117.398	355.82
C1-P3	396414.598	798104.379	358.00

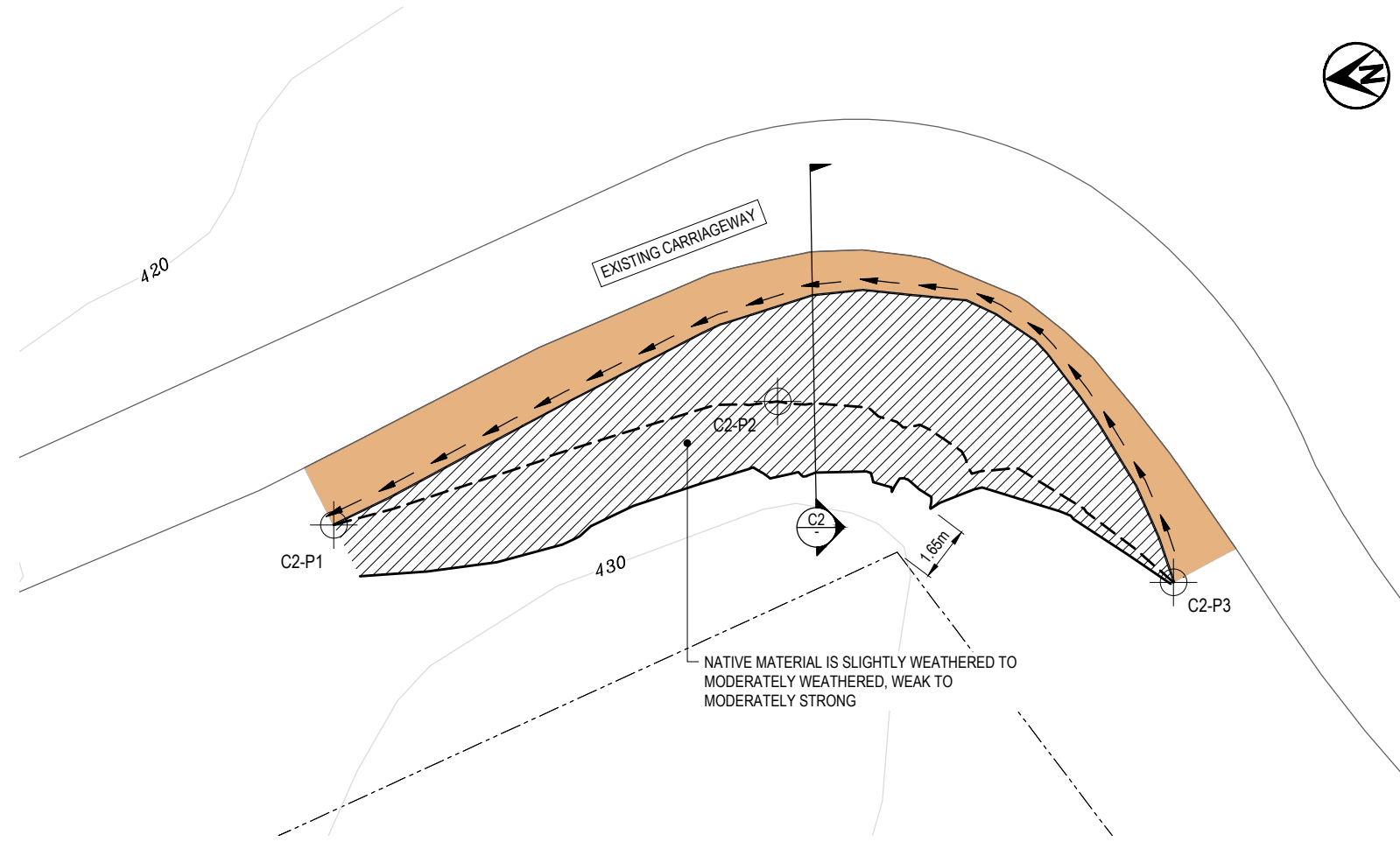
EXCAVATION VOLUME = 340m<sup>3</sup>

- NOTES:**
- ALL DIMENSIONS ARE IN METRES UNLESS NOTED OTHERWISE.
  - COORDINATE DATUM: NZGD2000. VERTICAL DATUM: IN TERMS OF MEAN SEA LEVEL, ORIGIN OF LEVELS: ORM 1 SO 31845, LEVEL: 106.50m. SOURCE: LINZ GDB (2019-10-02).
  - PROPERTY BOUNDARIES SOURCED FROM LINZ DATA SERVICE, LICENSED BY LINZ FOR RE-USE UNDER THE CREATIVE COMMONS ATTRIBUTION 3.0 NEW ZEALAND LICENCE (CC BY 3.0 NZ)
  - ROAD MAP SOURCED FROM LINZ DATA SERVICE, LICENSED BY LINZ FOR RE-USE UNDER THE CREATIVE COMMONS ATTRIBUTION 3.0 NEW ZEALAND LICENCE (CC BY 3.0 NZ)
  - EXISTING CONTOURS SOURCED FROM LINZ DATA SERVICE, LICENSED BY LINZ FOR RE-USE UNDER THE CREATIVE COMMONS ATTRIBUTION 3.0 NEW ZEALAND LICENCE (CC BY 3.0 NZ)
  - EXACT LOCATION AND EXTENT OF ALL WORKS TO BE CONFIRMED ON SITE WITH THE DESIGNER PRIOR TO COMMENCEMENT.
  - REFER TO GEOTECHNICAL SITE INVESTIGATION NOTES IN APPENDIX A OF DESIGN REPORT.

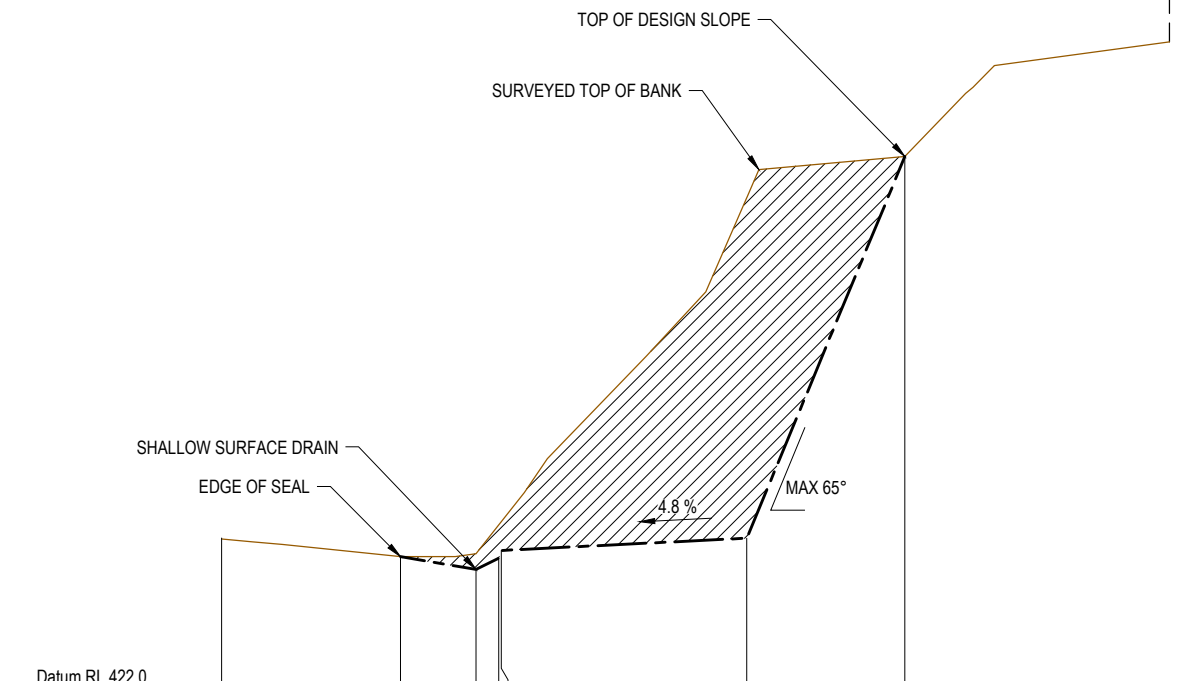


DESIGNED DRAWN DESIGN CHECKED DRAWING CHECKED	PAKE WYHU	Nov.19 Nov.19	DRAWING STATUS TENDER ISSUE			
NOT FOR CONSTRUCTION						
THIS DRAWING IS NOT TO BE USED FOR CONSTRUCTION PURPOSES UNLESS SIGNED AS APPROVED						
REV	DESCRIPTION	CAD	CHK	DATE	APPROVED	DATE
A	TENDER ISSUE	LOJA				

CLIENT	WELLINGTON CITY COUNCIL
PROJECT	HAWKINS HILL RoW SAFETY & ACCESS IMPROVEMENT
TITLE	SECTION C PLANS CUT SLOPE PLAN AND SECTION C1 - (SHEET 1 OF 4)
SCALE (A3)	AS SHOWN
DWG No.	1006626.2000-3401
REV	A



PLAN C2 CUT SLOPE  
SCALE 1:200



	0.00	2.37	3.37	3.67	3.70	6.95	9.04
Datum RL 422.0							
DESIGN LEVEL(m)	423.98	423.73	423.56	423.71	423.81	423.97	429.02
EXISTING LEVEL(m)	423.96	423.73	423.77	424.15	424.19	428.47	429.02
OFFSET							

SECTION C2 CUT SLOPE  
SCALE 1:100

**LEGEND**

**PLAN**

- 300 EXISTING MAJOR CONTOUR (50m INTERVAL)
- 290 EXISTING MINOR CONTOUR (10m INTERVAL)
- PROPOSED TOP OF BANK
- PROPOSED BOTTOM OF BANK
- BOTTOM OF PROPOSED BENCHING & DIRECTION OF FALL
- EXISTING EDGE OF SEAL
- PROPERTY BOUNDARY
- EARTH WORKS CUT
- SHALLOW SURFACE DRAIN

**SECTION**

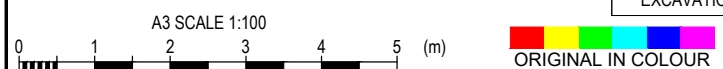
- EXISTING GROUND PROFILE
- PROPOSED GROUND PROFILE

POINT ID	EASTING (mE)	NORTHING (mN)	ELEVATION (mRL)
C2-P1	396314.551	797540.951	421.62
C2-P2	396316.799	797527.210	423.63
C2-P3	396310.056	797515.917	425.83

EXCAVATION VOLUME = 321m<sup>3</sup>

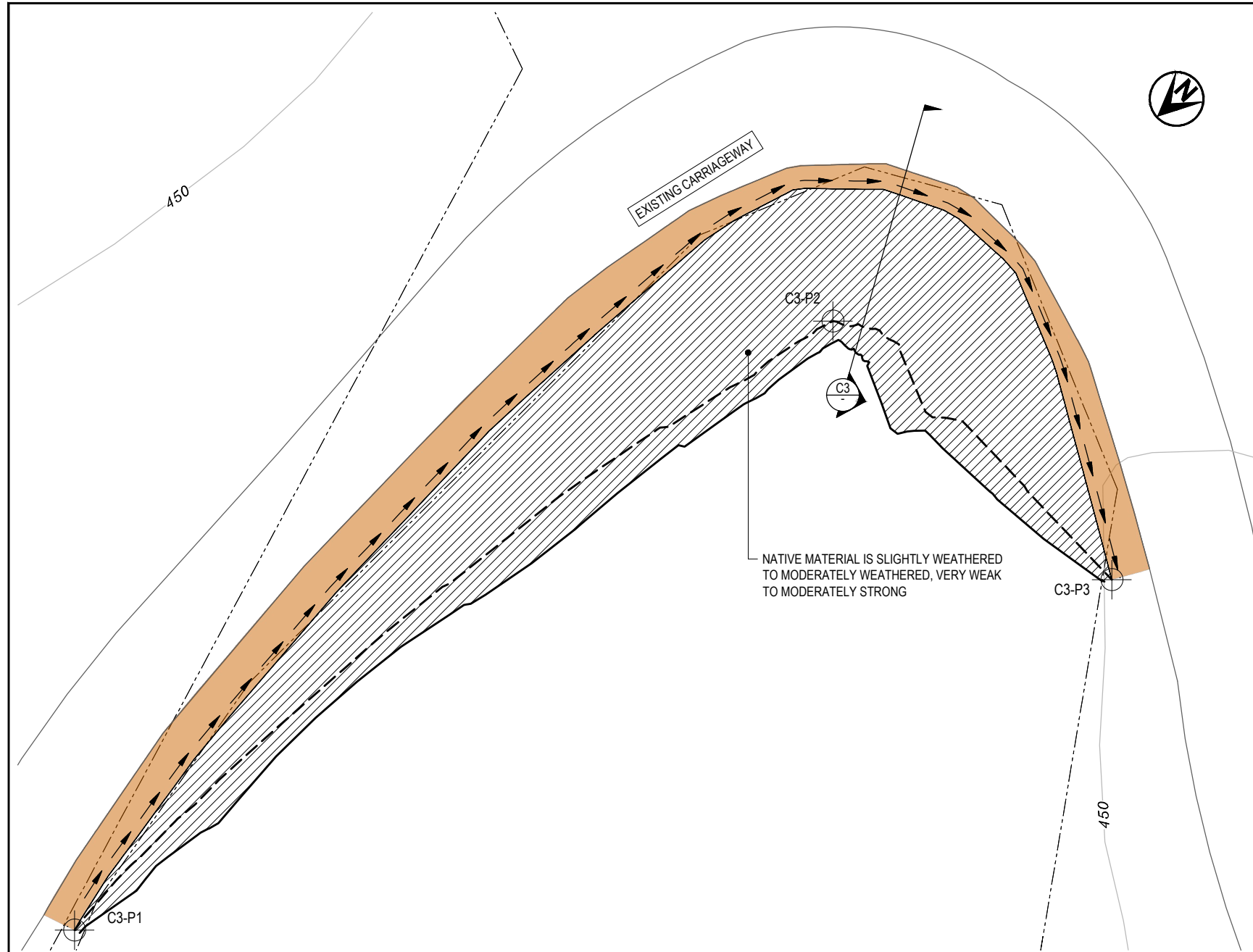
**DRAFT**

- NOTES:
- ALL DIMENSIONS ARE IN METRES UNLESS NOTED OTHERWISE.
  - COORDINATE DATUM: NZGD2000. VERTICAL DATUM: IN TERMS OF MEAN SEA LEVEL, ORIGIN OF LEVELS: ORM 1 SO 31845, LEVEL: 106.50m. SOURCE: LINZ GDB (2019-10-02).
  - PROPERTY BOUNDARIES SOURCED FROM LINZ DATA SERVICE, LICENSED BY LINZ FOR RE-USE UNDER THE CREATIVE COMMONS ATTRIBUTION 3.0 NEW ZEALAND LICENCE (CC BY 3.0 NZ)
  - ROAD MAP SOURCED FROM LINZ DATA SERVICE, LICENSED BY LINZ FOR RE-USE UNDER THE CREATIVE COMMONS ATTRIBUTION 3.0 NEW ZEALAND LICENCE (CC BY 3.0 NZ)
  - EXISTING CONTOURS SOURCED FROM LINZ DATA SERVICE, LICENSED BY LINZ FOR RE-USE UNDER THE CREATIVE COMMONS ATTRIBUTION 3.0 NEW ZEALAND LICENCE (CC BY 3.0 NZ)
  - EXACT LOCATION AND EXTENT OF ALL WORKS TO BE CONFIRMED ON SITE WITH THE DESIGNER PRIOR TO COMMENCEMENT.
  - REFER TO GEOTECHNICAL SITE INVESTIGATION NOTES IN APPENDIX A OF DESIGN REPORT.

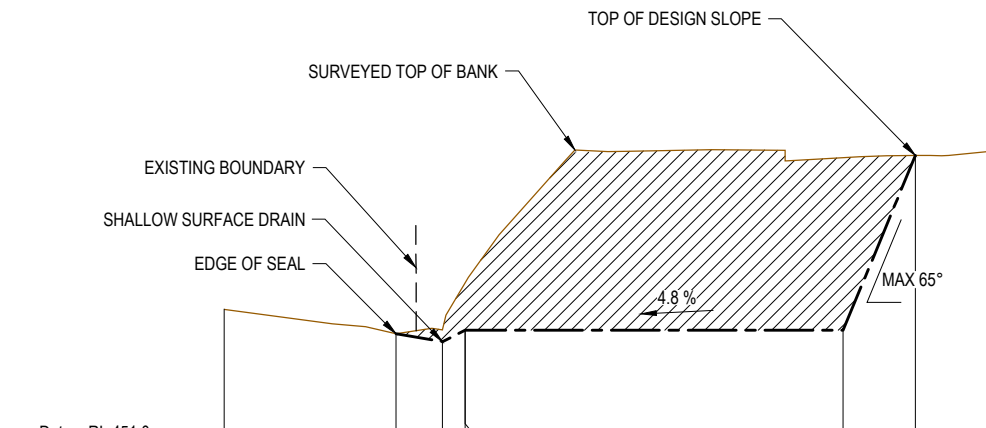


<p>Exceptional thinking together www.tonkintaylor.co.nz</p>	<p>A TENDER ISSUE</p>	<p>LOJA</p>	<p>CAD</p>	<p>CHK</p>	<p>DATE</p>	<p>DESIGNED PAKE Nov.19</p> <p>DRAWN WYHU Nov.19</p> <p>DESIGN CHECKED</p> <p>DRAWING CHECKED</p>	<p>DRAWING STATUS</p> <p>TENDER ISSUE</p>	<p>CLIENT WELLINGTON CITY COUNCIL</p> <p>PROJECT HAWKINS HILL RoW SAFETY &amp; ACCESS IMPROVEMENT</p>
						<p>NOT FOR CONSTRUCTION</p> <p>THIS DRAWING IS NOT TO BE USED FOR CONSTRUCTION PURPOSES UNLESS SIGNED AS APPROVED</p>		<p>TITLE SECTION C PLANS</p> <p>CUT SLOPE PLAN AND SECTION C2 - (SHEET 2 OF 4)</p>

**DRAFT**



PLAN C3 CUT SLOPE  
SCALE 1:200



Datum RL 451.0	
DESIGN LEVEL(m)	452.77      452.44      452.34      452.49      452.49      454.80
EXISTING LEVEL(m)	452.76      452.44      452.49      453.11      453.12      454.80
OFFSET	0.00      2.27      2.89      3.19      3.19      8.19

SECTION C3 CUT SLOPE  
SCALE 1:100

**LEGEND**

**PLAN**

- 300 EXISTING MAJOR CONTOUR (50m INTERVAL)
- 290 EXISTING MINOR CONTOUR (10m INTERVAL)
- SOLID LINE PROPOSED TOP OF BANK
- DASHED LINE PROPOSED BOTTOM OF BANK
- ARROW BOTTOM OF PROPOSED BENCHING & DIRECTION OF FALL
- DOTTED LINE EXISTING EDGE OF SEAL
- DASHED LINE PROPERTY BOUNDARY
- HATCHED AREA EARTH WORKS CUT
- SOLID BROWN AREA SHALLOW SURFACE DRAIN

**SECTION**

- SOLID LINE EXISTING GROUND PROFILE
- DASHED LINE PROPOSED GROUND PROFILE

- NOTES:**
- ALL DIMENSIONS ARE IN METRES UNLESS NOTED OTHERWISE.
  - COORDINATE DATUM: NZGD2000.  
VERTICAL DATUM: IN TERMS OF MEAN SEA LEVEL, ORIGIN OF LEVELS: ORM 1 SO 31845, LEVEL: 106.50m. SOURCE: LINZ GDB (2019-10-02).
  - PROPERTY BOUNDARIES SOURCED FROM LINZ DATA SERVICE, LICENSED BY LINZ FOR RE-USE UNDER THE CREATIVE COMMONS ATTRIBUTION 3.0 NEW ZEALAND LICENCE (CC BY 3.0 NZ)
  - ROAD MAP SOURCED FROM LINZ DATA SERVICE, LICENSED BY LINZ FOR RE-USE UNDER THE CREATIVE COMMONS ATTRIBUTION 3.0 NEW ZEALAND LICENCE (CC BY 3.0 NZ)
  - EXISTING CONTOURS SOURCED FROM LINZ DATA SERVICE, LICENSED BY LINZ FOR RE-USE UNDER THE CREATIVE COMMONS ATTRIBUTION 3.0 NEW ZEALAND LICENCE (CC BY 3.0 NZ)
  - EXACT LOCATION AND EXTENT OF ALL WORKS TO BE CONFIRMED ON SITE WITH THE DESIGNER PRIOR TO COMMENCEMENT.
  - REFER TO GEOTECHNICAL SITE INVESTIGATION NOTES IN APPENDIX A OF DESIGN REPORT.



POINT ID	EASTING (mE)	NORTHING (mN)	ELEVATION (mRL)
C3-P1	396299.583	797237.380	454.85
C3-P2	396297.226	797201.953	453.14
C3-P3	396283.387	797200.834	450.01

EXCAVATION VOLUME = 555m³

DESIGNED DRAWN DESIGN CHECKED DRAWING CHECKED	PAKE WYHU	Nov.19 Nov.19	DRAWING STATUS TENDER ISSUE			
NOT FOR CONSTRUCTION						
THIS DRAWING IS NOT TO BE USED FOR CONSTRUCTION PURPOSES UNLESS SIGNED AS APPROVED						
REV	DESCRIPTION	CAD	CHK	DATE	APPROVED	DATE

CLIENT	WELLINGTON CITY COUNCIL
PROJECT	HAWKINS HILL RoW SAFETY & ACCESS IMPROVEMENT
TITLE	SECTION C PLANS CUT SLOPE PLAN AND SECTION C3 - (SHEET 3 OF 4)
SCALE (A3)	AS SHOWN
DWG No.	1006626.2000-3403
REV	A

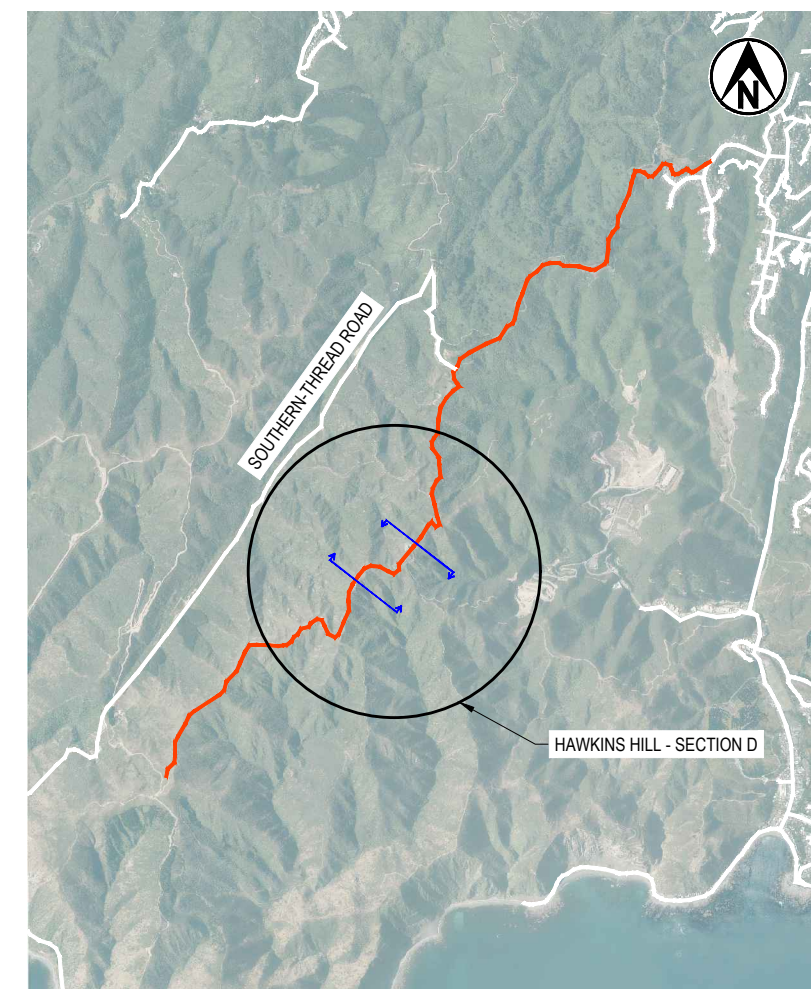
# WELLINGTON CITY COUNCIL HAWKINS HILL RoW SAFETY AND ACCESS IMPROVEMENTS

**DRAFT**

## Tender Issue

DRAWING	Rev	Title
<b>GENERAL</b>		
● 1006626.2000-0001	A	KEY PLAN
<b>SECTION A PLANS</b>		
1006626.2000-1001		DRAWING LIST AND LOCATION PLAN
1006626.2000-1101		EXISTING SITE PLAN
1006626.2000-1201		PROPOSED SITE PLAN - (SHEET 1 OF 3)
1006626.2000-1202		PROPOSED SITE PLAN - (SHEET 2 OF 3)
1006626.2000-1203		PROPOSED SITE PLAN - (SHEET 3 OF 3)
1006626.2000-1401		CUT SLOPE PLAN AND SECTION A1 - (SHEET 1 OF 2)
1006626.2000-1402		CUT SLOPE PLAN AND SECTION A2 - (SHEET 2 OF 2)
<b>SECTION B PLANS</b>		
1006626.2000-2001		DRAWING LIST AND LOCATION PLAN
1006626.2000-2101		EXISTING SITE PLAN
1006626.2000-2201		PROPOSED SITE PLAN - (SHEET 1 OF 2)
1006626.2000-2202		PROPOSED SITE PLAN - (SHEET 2 OF 2)
1006626.2000-2401		CUT SLOPE PLAN AND SECTION B1 - (SHEET 1 OF 2)
1006626.2000-2402		CUT SLOPE PLAN AND SECTION B2 - (SHEET 2 OF 2)
<b>SECTION C PLANS</b>		
1006626.2000-3001		DRAWING LIST AND LOCATION PLAN
1006626.2000-3101		EXISTING SITE PLAN
1006626.2000-3201		PROPOSED SITE PLAN - (SHEET 1 OF 2)
1006626.2000-3202		PROPOSED SITE PLAN - (SHEET 2 OF 2)
1006626.2000-3401		CUT SLOPE PLAN AND SECTION C1 - (SHEET 1 OF 3)
1006626.2000-3402		CUT SLOPE PLAN AND SECTION C2 - (SHEET 2 OF 3)
1006626.2000-3403		CUT SLOPE PLAN AND SECTION C3 - (SHEET 3 OF 3)
<b>SECTION D PLANS</b>		
● 1006626.2000-4001	A	DRAWING LIST AND LOCATION PLAN
● 1006626.2000-4101	A	EXISTING SITE PLAN
● 1006626.2000-4201	A	PROPOSED SITE PLAN
● 1006626.2000-4401	A	CUT SLOPE PLAN AND SECTION D1 - (SHEET 1 OF 3)
● 1006626.2000-4402	A	CUT SLOPE PLAN AND SECTION D2 - (SHEET 2 OF 3)
● 1006626.2000-4403	A	CUT SLOPE PLAN AND SECTION D3 - (SHEET 3 OF 3)
<b>SECTION E PLANS</b>		
1006626.2000-5001		DRAWING LIST AND LOCATION PLAN
1006626.2000-5101		EXISTING SITE PLAN
1006626.2000-5201		PROPOSED SITE PLAN - (SHEET 1 OF 2)
1006626.2000-5202		PROPOSED SITE PLAN - (SHEET 2 OF 2)

DRAWING	Rev	Title
<b>DETAILS</b>		
● 1006626.2000-7001	A	PASSING BAY DETAILS
● 1006626.2000-7002	A	SIGHT RAIL DETAILS
● 1006626.2000-7101	A	FULL DEPTH PAVEMENT REINSTATEMENT DETAIL
● 1006626.2000-7102	A	EDGE BREAK AND POT HOLE REINSTATEMENT DETAILS
● 1006626.2000-7201	A	IN-SITU DISHED STORMWATER CHANNEL DETAILS
● 1006626.2000-7301	A	PEDESTRIAN SQUEEZE GATE DETAILS



LOCATION PLAN  
SCALE 1:50,000

NOTES:  
1. AERIAL PHOTO SOURCED FROM LINZ DATA SERVICE  
HTTPS://DATA.LINZ.GOVT.NZ/LAYER/51870-WELLINGTON-03M-RURAL-AERIAL-PHOTOS-2012-2013/, LICENSED BY LINZ FOR RE-USE  
UNDER THE CREATIVE COMMONS ATTRIBUTION 3.0 NEW ZEALAND LICENCE (CC BY 3.0 NZ)

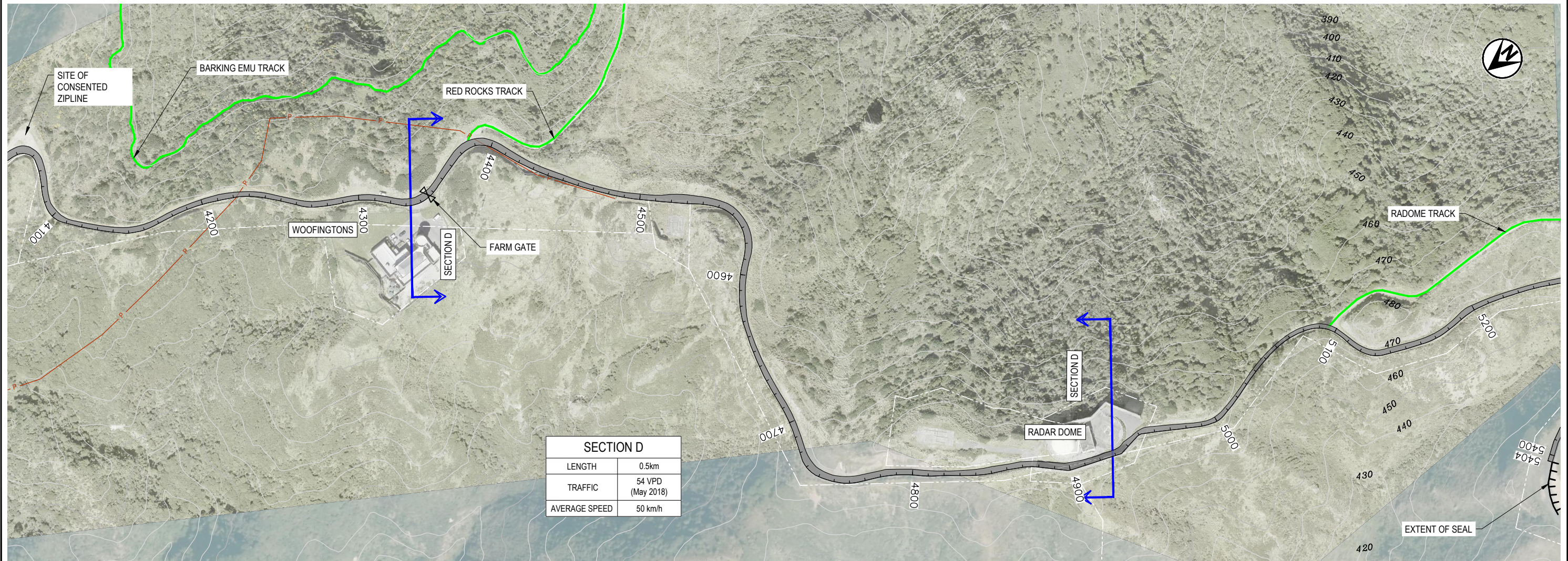
● Denotes drawing this issue: 20/02/2020 ORIGINAL IN COLOUR

A	FOR TENDER	LOJA	CHK	DATE	DESIGNED	PAKE	Jul.19	DRAWING STATUS	CLIENT	WELLINGTON CITY COUNCIL	
	REVISION				DESCRIPTION	CAD	CHK				DATE
NOT FOR CONSTRUCTION								THIS DRAWING IS NOT TO BE USED FOR CONSTRUCTION PURPOSES UNLESS SIGNED AS APPROVED		TITLE	SECTION D PLANS DRAWING LIST AND LOCATION PLAN
SCALE (A3)	NTS	DWG No.	1006626.2000-4001	REV	A						

**LEGEND**

- PROPERTY BOUNDARY
- ZEALANDIA PERIMETER TRACK
- EXISTING GROUND CONTOUR (50m INTERVAL)
- EXISTING GROUND CONTOUR (10m INTERVAL)
- SECTION BOUNDARY
- BIKE TRAIL
- RoW EDGE OF SEAL
- OVERHEAD POWER LINE
- CHAINAGE LINE

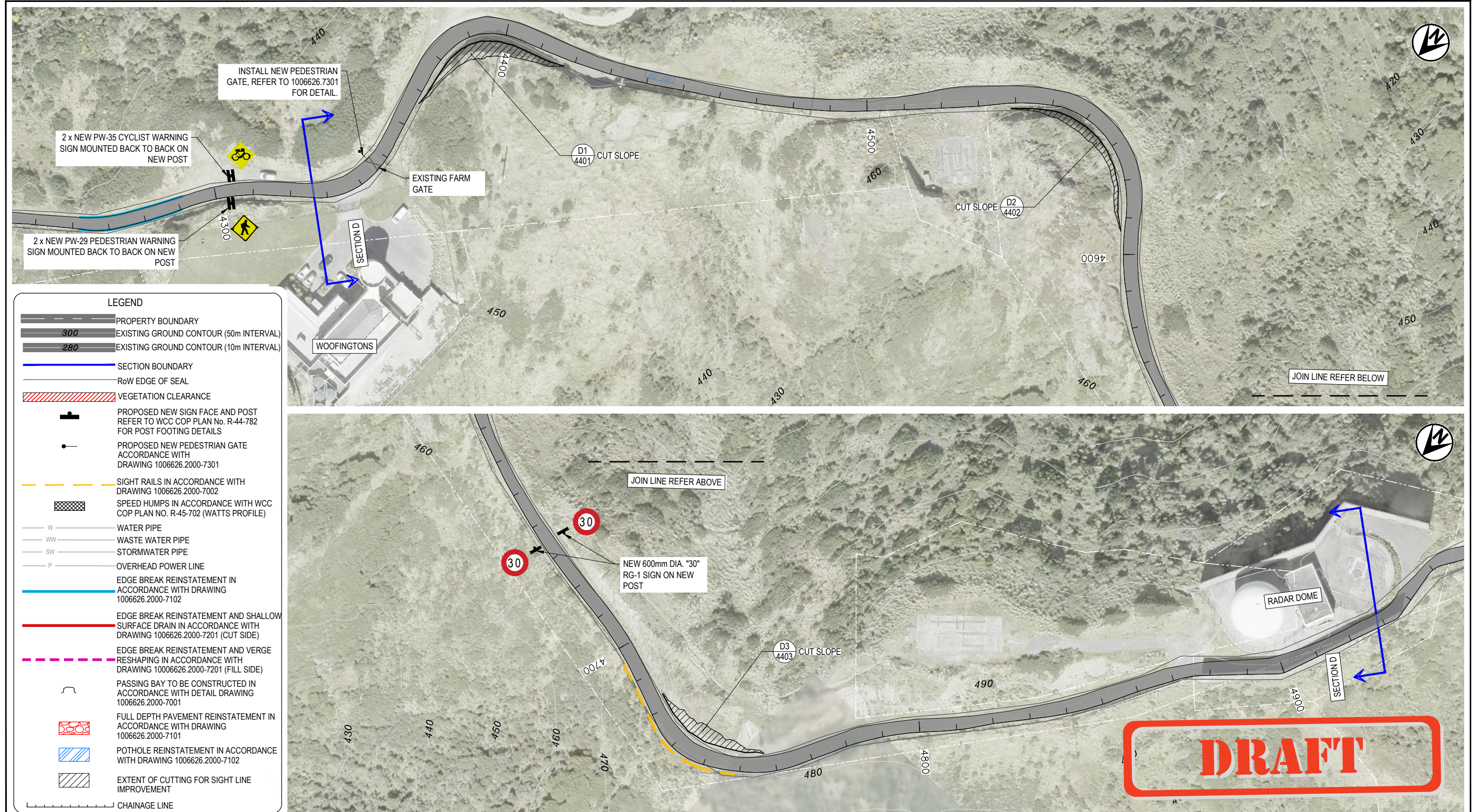
DRAFT



- NOTES:
1. ALL DIMENSIONS ARE IN MILLIMETRES UNLESS NOTED OTHERWISE.
  2. PROPERTY BOUNDARIES SOURCED FROM LINZ DATA SERVICE//DATA.LINZ.GOV.T.NZ/LAYER/50772-NZ-PRIMARY-PARCELS/, LICENSED BY LINZ FOR RE-USE UNDER THE CREATIVE COMMONS ATTRIBUTION 3.0 NEW ZEALAND LICENCE (CC BY 3.0 NZ)
  3. ROAD MAP SOURCED FROM LINZ DATA SERVICE HTTPS://DATA.LINZ.GOV.T.NZ/LAYER/50818-NZ-ROAD-CENTRE-LINE-ELECTORAL-DEPRECATED/, LICENSED BY LINZ FOR RE-USE UNDER THE CREATIVE COMMONS ATTRIBUTION 3.0 NEW ZEALAND LICENCE (CC BY 3.0 NZ)
  4. AERIAL PHOTO SOURCED FROM LINZ DATA SERVICE HTTPS://DATA.LINZ.GOV.T.NZ/LAYER/51870-WELLINGTON-03M-RURAL-AERIAL-PHOTOS-2012-2013/, LICENSED BY LINZ FOR RE-USE UNDER THE CREATIVE COMMONS ATTRIBUTION 3.0 NEW ZEALAND LICENCE (CC BY 3.0 NZ)
  5. EXISTING CONTOURS SOURCED FROM LINZ DATA SERVICE, LICENSED BY LINZ FOR RE-USE UNDER THE CREATIVE COMMONS ATTRIBUTION 3.0 NEW ZEALAND LICENCE (CC BY 3.0 NZ)



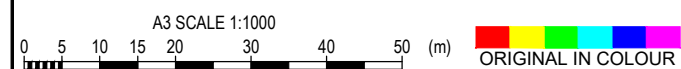
A	FOR TENDER	LOJA	CHK	DATE	DESIGNED PAKE Jul.19	DRAWN ZALO Jul.19	DRAWING STATUS TENDER ISSUE	CLIENT <b>WELLINGTON CITY COUNCIL</b>
					DESIGN CHECKED	DRAWING CHECKED	NOT FOR CONSTRUCTION	PROJECT <b>HAWKINS HILL RoW SAFETY &amp; ACCESS IMPROVEMENT</b>
REV	DESCRIPTION	CAD	CHK	DATE	APPROVED	DATE	THIS DRAWING IS NOT TO BE USED FOR CONSTRUCTION PURPOSES UNLESS SIGNED AS APPROVED	
								TITLE SECTION D PLANS EXISTING SITE PLAN
								SCALE (A3) 1:2500
								DWG No. 1006626.2000-4101
								REV A



**LEGEND**

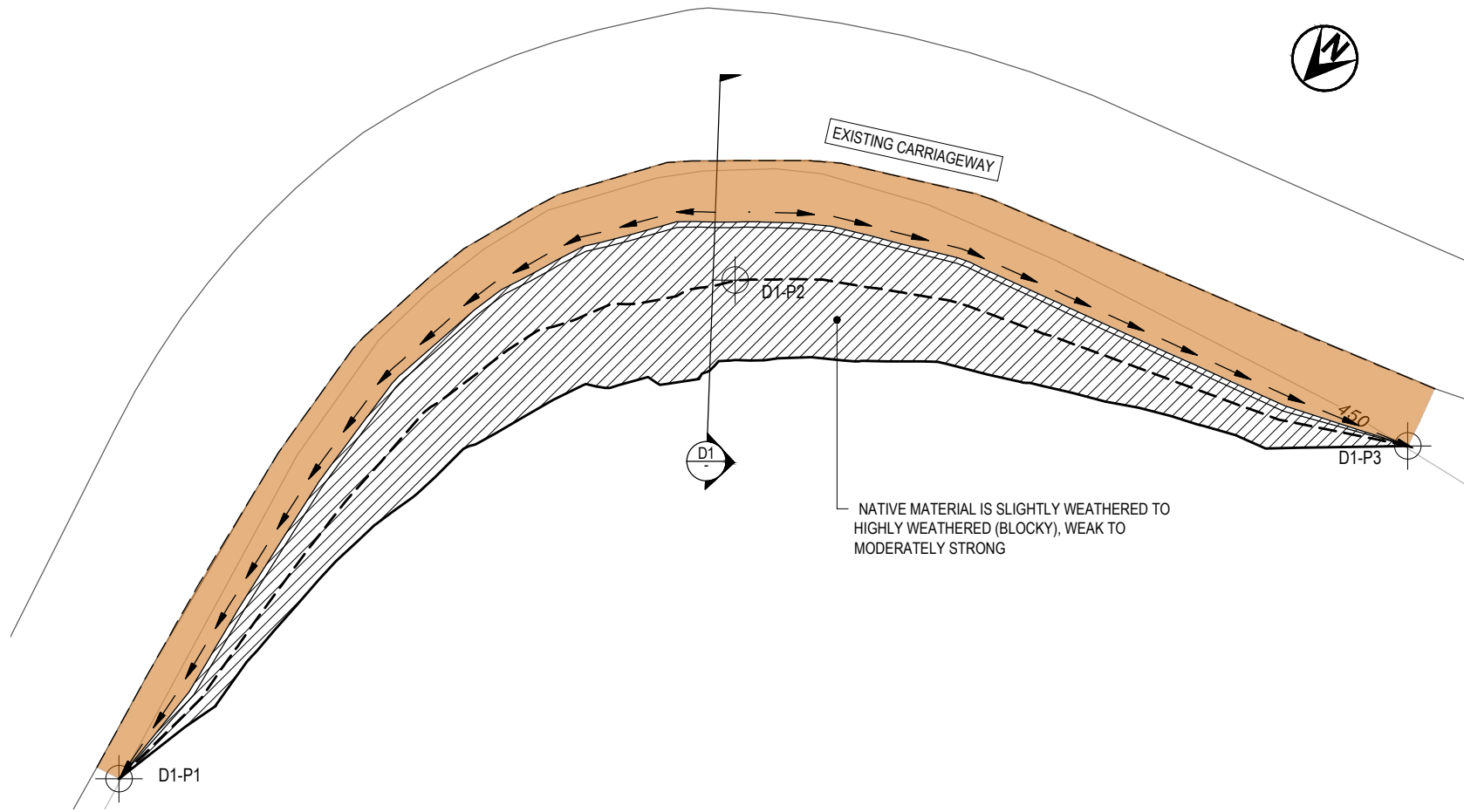
	PROPERTY BOUNDARY
	EXISTING GROUND CONTOUR (50m INTERVAL)
	EXISTING GROUND CONTOUR (10m INTERVAL)
	SECTION BOUNDARY
	RoW EDGE OF SEAL
	VEGETATION CLEARANCE
	PROPOSED NEW SIGN FACE AND POST REFER TO WCC COP PLAN No. R-44-782 FOR POST FOOTING DETAILS
	PROPOSED NEW PEDESTRIAN GATE ACCORDANCE WITH DRAWING 1006626.2000-7301
	SIGHT RAILS IN ACCORDANCE WITH DRAWING 1006626.2000-7002
	SPEED HUMPS IN ACCORDANCE WITH WCC COP PLAN NO. R-45-702 (WATTS PROFILE)
	WATER PIPE
	WASTE WATER PIPE
	STORMWATER PIPE
	OVERHEAD POWER LINE
	EDGE BREAK REINSTATEMENT IN ACCORDANCE WITH DRAWING 1006626.2000-7102
	EDGE BREAK REINSTATEMENT AND SHALLOW SURFACE DRAIN IN ACCORDANCE WITH DRAWING 1006626.2000-7201 (CUT SIDE)
	EDGE BREAK REINSTATEMENT AND VERGE RESHAPING IN ACCORDANCE WITH DRAWING 1006626.2000-7201 (FILL SIDE)
	PASSING BAY TO BE CONSTRUCTED IN ACCORDANCE WITH DETAIL DRAWING 1006626.2000-7001
	FULL DEPTH PAVEMENT REINSTATEMENT IN ACCORDANCE WITH DRAWING 1006626.2000-7101
	POTHOLE REINSTATEMENT IN ACCORDANCE WITH DRAWING 1006626.2000-7102
	EXTENT OF CUTTING FOR SIGHT LINE IMPROVEMENT
	CHAINAGE LINE

- NOTES:**
- ALL DIMENSIONS ARE IN MILLIMETRES UNLESS NOTED OTHERWISE.
  - PROPERTY BOUNDARIES SOURCED FROM LINZ DATA SERVICE//DATA.LINZ.GOV.TZ/LAYER/50772-NZ-PRIMARY-PARCELS/, LICENSED BY LINZ FOR RE-USE UNDER THE CREATIVE COMMONS ATTRIBUTION 3.0 NEW ZEALAND LICENCE (CC BY 3.0 NZ)
  - ROAD MAP SOURCED FROM LINZ DATA SERVICE HTTPS://DATA.LINZ.GOV.TZ/LAYER/50818-NZ-ROAD-CENTRE-LINE-ELECTORAL-DEPRECATED/, LICENSED BY LINZ FOR RE-USE UNDER THE CREATIVE COMMONS ATTRIBUTION 3.0 NEW ZEALAND LICENCE (CC BY 3.0 NZ)
  - AERIAL PHOTO SOURCED FROM LINZ DATA SERVICE HTTPS://DATA.LINZ.GOV.TZ/LAYER/51870-WELLINGTON-03M-RURAL-AERIAL-PHOTOS-2012-2013/, LICENSED BY LINZ FOR RE-USE UNDER THE CREATIVE COMMONS ATTRIBUTION 3.0 NEW ZEALAND LICENCE (CC BY 3.0 NZ)
  - EXISTING CONTOURS SOURCED FROM LINZ DATA SERVICE, LICENSED BY LINZ FOR RE-USE UNDER THE CREATIVE COMMONS ATTRIBUTION 3.0 NEW ZEALAND LICENCE (CC BY 3.0 NZ)
  - EXACT LOCATION AND EXTENT OF ALL WORKS TO BE CONFIRMED ON SITE WITH THE DESIGNER PRIOR TO COMMENCEMENT.
  - SPEED LIMIT SIGNS SHOULD ONLY BE INSTALLED FOLLOWING APPROVAL BY WCC.

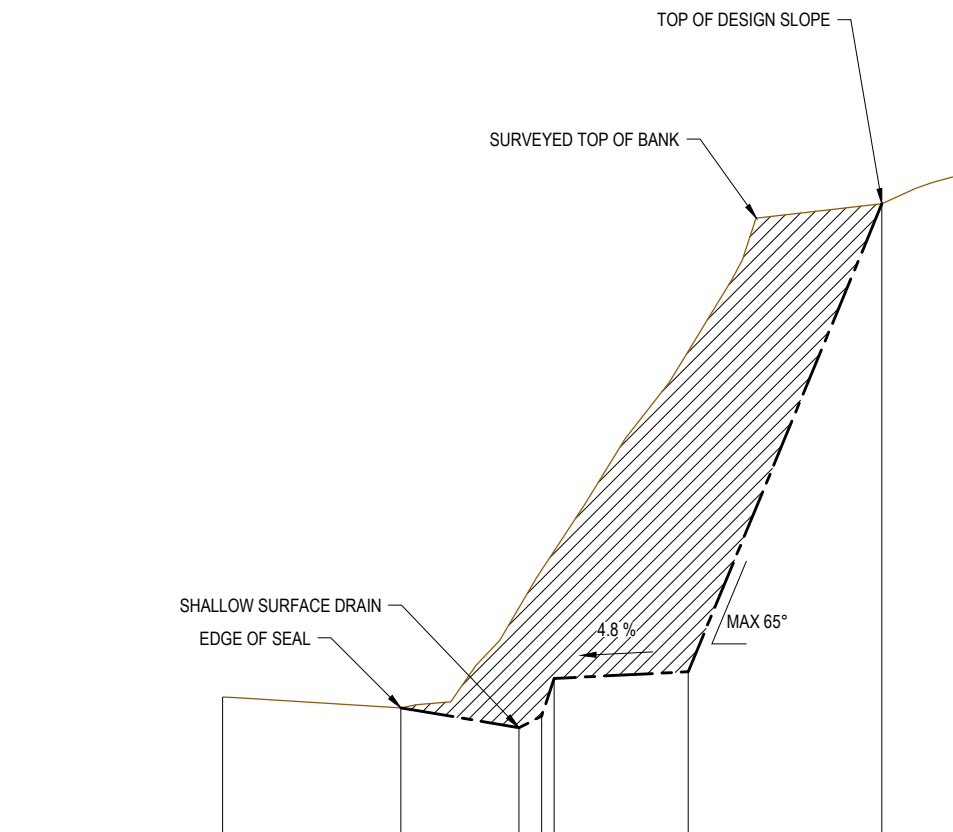


<p>Exceptional thinking together www.tonkintaylor.co.nz</p>	<p>A FOR TENDER</p>	<p>LOJA</p>	<p>CHK</p>	<p>DATE</p>	<p>DESIGNED PAKE Jul.19</p>	<p>DRAWING STATUS TENDER ISSUE</p>	<p>CLIENT WELLINGTON CITY COUNCIL</p>	
					<p>DRAWN ZALO Jul.19</p>		<p>PROJECT HAWKINS HILL RoW SAFETY &amp; ACCESS IMPROVEMENT</p>	
					<p>NOT FOR CONSTRUCTION</p>		<p>TITLE SECTION D PLANS PROPOSED SITE PLAN</p>	
					<p>APPROVED DATE</p>		<p>SCALE (A3) 1:1000 DWG No. 1006626.2000-4201 REV A</p>	





PLAN SCALE 1:200 **D1** CUT SLOPE 4201



	Datum RL 448.0					
DESIGN LEVEL(m)	450.11	449.96	449.70	449.85	450.35	450.44
EXISTING LEVEL(m)	450.11	449.96	451.29	451.79	452.04	454.68
OFFSET	0.00	2.36	3.92	4.22	4.39	6.16
						8.72

SECTION SCALE 1:100 **D1** CUT SLOPE

DRAFT

**LEGEND**

**PLAN**

- 300 EXISTING MAJOR CONTOUR (50m INTERVAL)
- 290 EXISTING MINOR CONTOUR (10m INTERVAL)
- PROPOSED TOP OF BANK
- PROPOSED BOTTOM OF BANK
- BOTTOM OF PROPOSED BENCHING & DIRECTION OF FALL
- EXISTING EDGE OF SEAL
- PROPERTY BOUNDARY
- EARTH WORKS CUT
- SHALLOW SURFACE DRAIN

**SECTION**

- EXISTING GROUND PROFILE
- PROPOSED GROUND PROFILE

POINT ID	EASTING (mE)	NORTHING (mN)	ELEVATION (mRL)
D1-P1	396123.854	796996.449	449.67
D1-P2	396120.678	796972.622	450.43
D1-P3	396102.406	796962.252	449.96

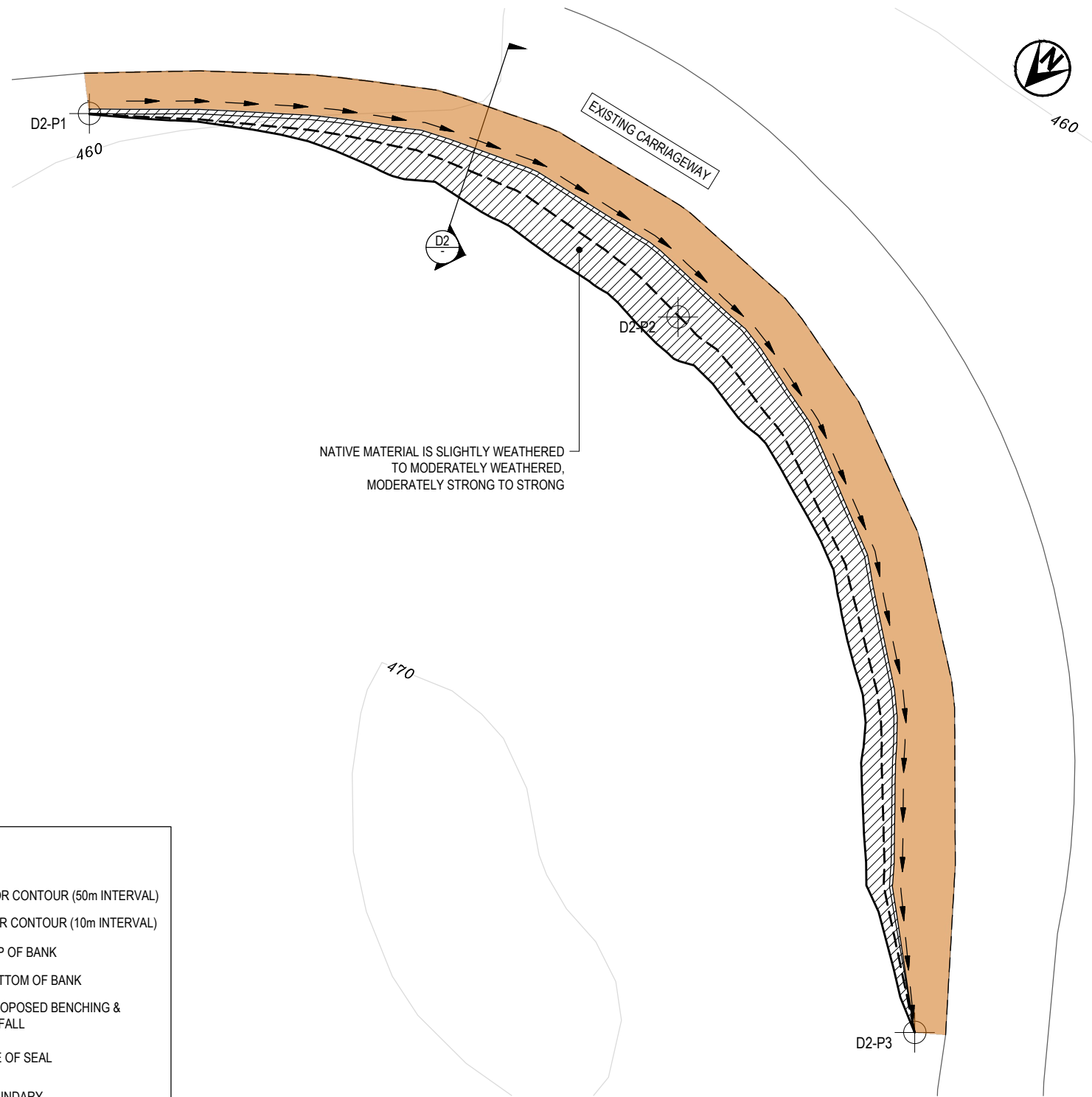
EXCAVATION VOLUME = 352m<sup>3</sup>

- NOTES:**
1. ALL DIMENSIONS ARE IN METRES UNLESS NOTED OTHERWISE.
  2. COORDINATE DATUM: NZGD2000. VERTICAL DATUM: IN TERMS OF MEAN SEA LEVEL, ORIGIN OF LEVELS: ORM 1 SO 31845, LEVEL: 106.50m. SOURCE: LINZ GDB (2019-10-02).
  3. PROPERTY BOUNDARIES SOURCED FROM LINZ DATA SERVICE, LICENSED BY LINZ FOR RE-USE UNDER THE CREATIVE COMMONS ATTRIBUTION 3.0 NEW ZEALAND LICENCE (CC BY 3.0 NZ)
  4. ROAD MAP SOURCED FROM LINZ DATA SERVICE, LICENSED BY LINZ FOR RE-USE UNDER THE CREATIVE COMMONS ATTRIBUTION 3.0 NEW ZEALAND LICENCE (CC BY 3.0 NZ)
  5. EXISTING CONTOURS SOURCED FROM LINZ DATA SERVICE, LICENSED BY LINZ FOR RE-USE UNDER THE CREATIVE COMMONS ATTRIBUTION 3.0 NEW ZEALAND LICENCE (CC BY 3.0 NZ)
  6. EXACT LOCATION AND EXTENT OF ALL WORKS TO BE CONFIRMED ON SITE WITH THE DESIGNER PRIOR TO COMMENCEMENT.
  7. REFER TO GEOTECHNICAL SITE INVESTIGATION NOTES IN APPENDIX A OF DESIGN REPORT.

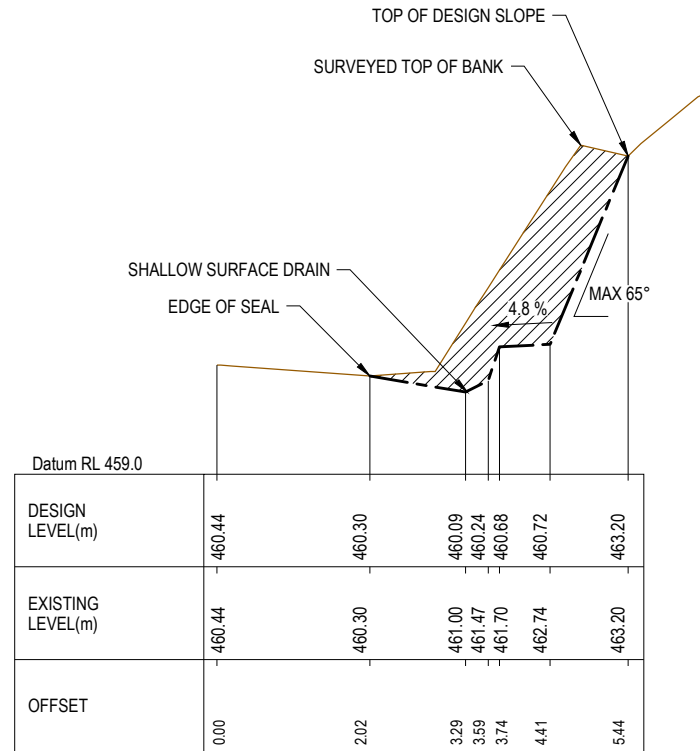


<p><b>Tonkin+Taylor</b> Exceptional thinking together www.tonkintaylor.co.nz</p>	A TENDER ISSUE	LOJA	NOT FOR CONSTRUCTION	THIS DRAWING IS NOT TO BE USED FOR CONSTRUCTION PURPOSES UNLESS SIGNED AS APPROVED	CLIENT <b>WELLINGTON CITY COUNCIL</b> PROJECT <b>HAWKINS HILL RoW SAFETY &amp; ACCESS IMPROVEMENT</b> TITLE <b>SECTION D PLANS</b> <b>CUT SLOPE PLAN AND SECTION D1 - (SHEET 1 OF 3)</b> SCALE (A3) AS SHOWN DWG No. 1006626.2000-4401 REV A
	DESIGNED PAKE Nov.19 DRAWN WYHU Nov.19 DESIGN CHECKED DRAWING CHECKED	DRAWING STATUS <b>TENDER ISSUE</b>	CAD CHK DATE	APPROVED DATE	

**DRAFT**



NATIVE MATERIAL IS SLIGHTLY WEATHERED TO MODERATELY WEATHERED, MODERATELY STRONG TO STRONG



SECTION D2 CUT SLOPE  
SCALE 1:100

PLAN D2 CUT SLOPE  
SCALE 1:200

**LEGEND**

**PLAN**

- 300 EXISTING MAJOR CONTOUR (50m INTERVAL)
- 290 EXISTING MINOR CONTOUR (10m INTERVAL)
- PROPOSED TOP OF BANK
- PROPOSED BOTTOM OF BANK
- BOTTOM OF PROPOSED BENCHING & DIRECTION OF FALL
- EXISTING EDGE OF SEAL
- PROPERTY BOUNDARY
- EARTH WORKS CUT
- SHALLOW SURFACE DRAIN

**SECTION**

- EXISTING GROUND PROFILE
- PROPOSED GROUND PROFILE

POINT ID	EASTING (mE)	NORTHING (mN)	ELEVATION (mRL)
D2-P1	396007.187	796887.931	458.88
D2-P2	395986.824	796878.710	462.11
D2-P3	395963.020	796891.518	464.39

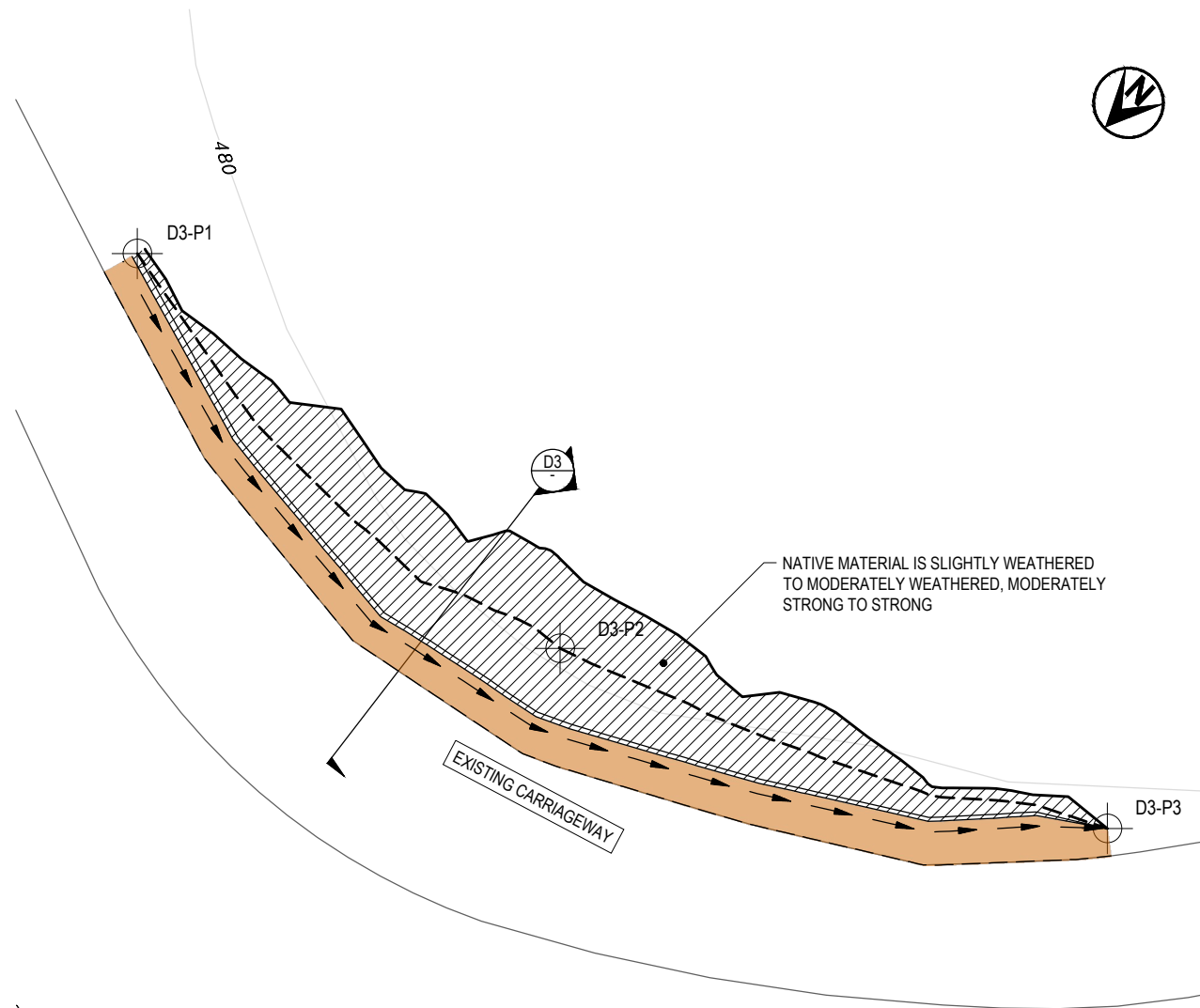
EXCAVATION VOLUME = 167m<sup>3</sup>

- NOTES:
- ALL DIMENSIONS ARE IN METRES UNLESS NOTED OTHERWISE.
  - COORDINATE DATUM: NZGD2000. VERTICAL DATUM: IN TERMS OF MEAN SEA LEVEL, ORIGIN OF LEVELS: ORM 1 SO 31845, LEVEL: 106.50m. SOURCE: LINZ GDB (2019-10-02).
  - PROPERTY BOUNDARIES SOURCED FROM LINZ DATA SERVICE, LICENSED BY LINZ FOR RE-USE UNDER THE CREATIVE COMMONS ATTRIBUTION 3.0 NEW ZEALAND LICENCE (CC BY 3.0 NZ)
  - ROAD MAP SOURCED FROM LINZ DATA SERVICE, LICENSED BY LINZ FOR RE-USE UNDER THE CREATIVE COMMONS ATTRIBUTION 3.0 NEW ZEALAND LICENCE (CC BY 3.0 NZ)
  - EXISTING CONTOURS SOURCED FROM LINZ DATA SERVICE, LICENSED BY LINZ FOR RE-USE UNDER THE CREATIVE COMMONS ATTRIBUTION 3.0 NEW ZEALAND LICENCE (CC BY 3.0 NZ)
  - EXACT LOCATION AND EXTENT OF ALL WORKS TO BE CONFIRMED ON SITE WITH THE DESIGNER PRIOR TO COMMENCEMENT.
  - REFER TO GEOTECHNICAL SITE INVESTIGATION NOTES IN APPENDIX A OF DESIGN REPORT.

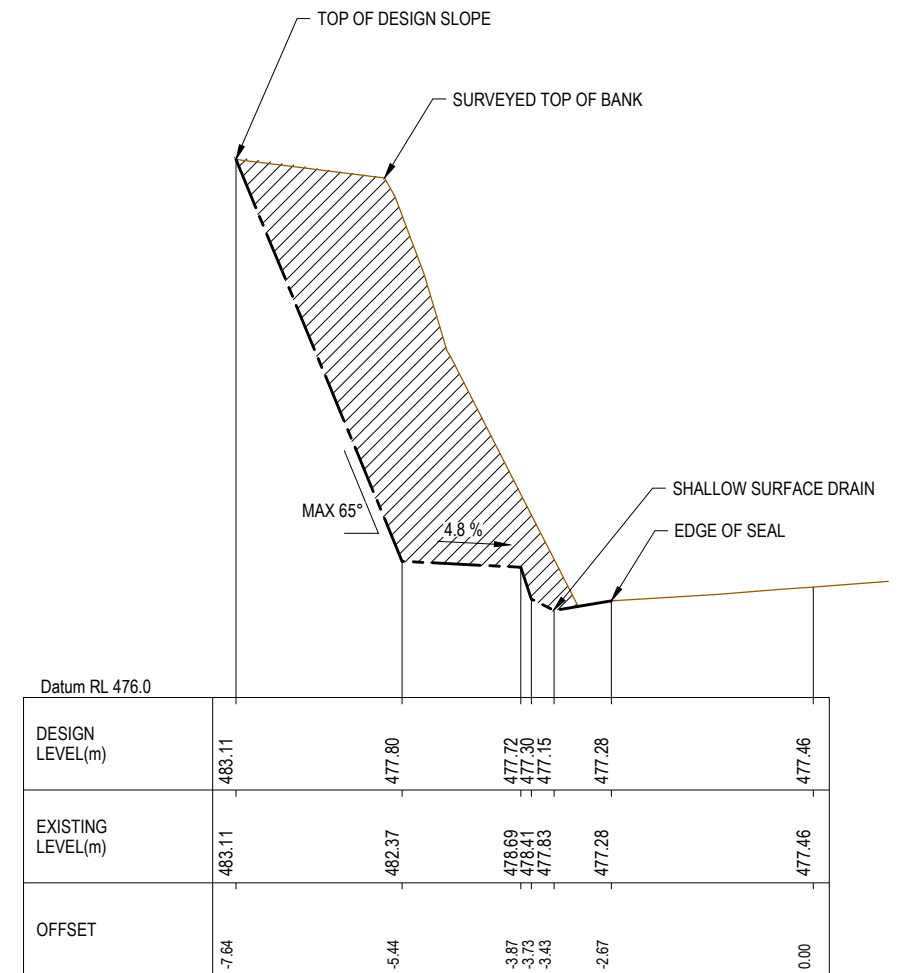


DESIGNED DRAWN DESIGN CHECKED DRAWING CHECKED	PAKE WYHU	Nov.19 Nov.19	DRAWING STATUS TENDER ISSUE			
NOT FOR CONSTRUCTION						
THIS DRAWING IS NOT TO BE USED FOR CONSTRUCTION PURPOSES UNLESS SIGNED AS APPROVED						
REV	DESCRIPTION	CAD	CHK	DATE	APPROVED	DATE
A	TENDER ISSUE	LOJA				

CLIENT	WELLINGTON CITY COUNCIL
PROJECT	HAWKINS HILL RoW SAFETY & ACCESS IMPROVEMENT
TITLE	SECTION D PLANS CUT SLOPE PLAN AND SECTION D2 - (SHEET 2 OF 3)
SCALE (A3)	AS SHOWN
DWG No.	1006626.2000-4402
REV	A



PLAN **D3** CUT SLOPE  
SCALE 1:200



SECTION **D3** CUT SLOPE  
SCALE 1:100

	Datum RL 476.0					
DESIGN LEVEL(m)	483.11	477.80	477.72	477.30	477.28	477.46
EXISTING LEVEL(m)	483.11	482.37	478.69	478.41	477.83	477.28
OFFSET	-7.64	-5.44	-3.87	-3.73	-3.43	-2.67
						0.00

**LEGEND**

**PLAN**

- 300 EXISTING MAJOR CONTOUR (50m INTERVAL)
- 290 EXISTING MINOR CONTOUR (10m INTERVAL)
- PROPOSED TOP OF BANK
- PROPOSED BOTTOM OF BANK
- BOTTOM OF PROPOSED BENCHING & DIRECTION OF FALL
- EXISTING EDGE OF SEAL
- PROPERTY BOUNDARY
- EARTH WORKS CUT
- SHALLOW SURFACE DRAIN

**SECTION**

- EXISTING GROUND PROFILE
- PROPOSED GROUND PROFILE

POINT ID	EASTING (mE)	NORTHING (mN)	ELEVATION (mRL)
D3-P1	395849.559	796930.983	476.07
D3-P2	395833.271	796930.868	478.28
D3-P3	395818.596	796923.951	479.96

EXCAVATION VOLUME = 158m<sup>3</sup>

**DRAFT**

- NOTES:
- ALL DIMENSIONS ARE IN METRES UNLESS NOTED OTHERWISE.
  - COORDINATE DATUM: NZGD2000. VERTICAL DATUM: IN TERMS OF MEAN SEA LEVEL, ORIGIN OF LEVELS: ORM 1 SO 31845, LEVEL: 106.50m. SOURCE: LINZ GDB (2019-10-02).
  - PROPERTY BOUNDARIES SOURCED FROM LINZ DATA SERVICE, LICENSED BY LINZ FOR RE-USE UNDER THE CREATIVE COMMONS ATTRIBUTION 3.0 NEW ZEALAND LICENCE (CC BY 3.0 NZ)
  - ROAD MAP SOURCED FROM LINZ DATA SERVICE, LICENSED BY LINZ FOR RE-USE UNDER THE CREATIVE COMMONS ATTRIBUTION 3.0 NEW ZEALAND LICENCE (CC BY 3.0 NZ)
  - EXISTING CONTOURS SOURCED FROM LINZ DATA SERVICE, LICENSED BY LINZ FOR RE-USE UNDER THE CREATIVE COMMONS ATTRIBUTION 3.0 NEW ZEALAND LICENCE (CC BY 3.0 NZ)
  - EXACT LOCATION AND EXTENT OF ALL WORKS TO BE CONFIRMED ON SITE WITH THE DESIGNER PRIOR TO COMMENCEMENT.
  - REFER TO GEOTECHNICAL SITE INVESTIGATION NOTES IN APPENDIX A OF DESIGN REPORT.



**Tonkin+Taylor**  
Exceptional thinking together www.tonkintaylor.co.nz

DESIGNED DRAWN DESIGN CHECKED DRAWING CHECKED	PAKE WYHU	Nov.19 Nov.19	DRAWING STATUS TENDER ISSUE			
NOT FOR CONSTRUCTION						
THIS DRAWING IS NOT TO BE USED FOR CONSTRUCTION PURPOSES UNLESS SIGNED AS APPROVED						
REV	DESCRIPTION	CAD	CHK	DATE	APPROVED	DATE

CLIENT	WELLINGTON CITY COUNCIL
PROJECT	HAWKINS HILL RoW SAFETY & ACCESS IMPROVEMENT
TITLE	SECTION D PLANS CUT SLOPE PLAN AND SECTION D3 - (SHEET 3 OF 3)
SCALE (A3)	AS SHOWN
DWG No.	1006626.2000-4403
REV	A

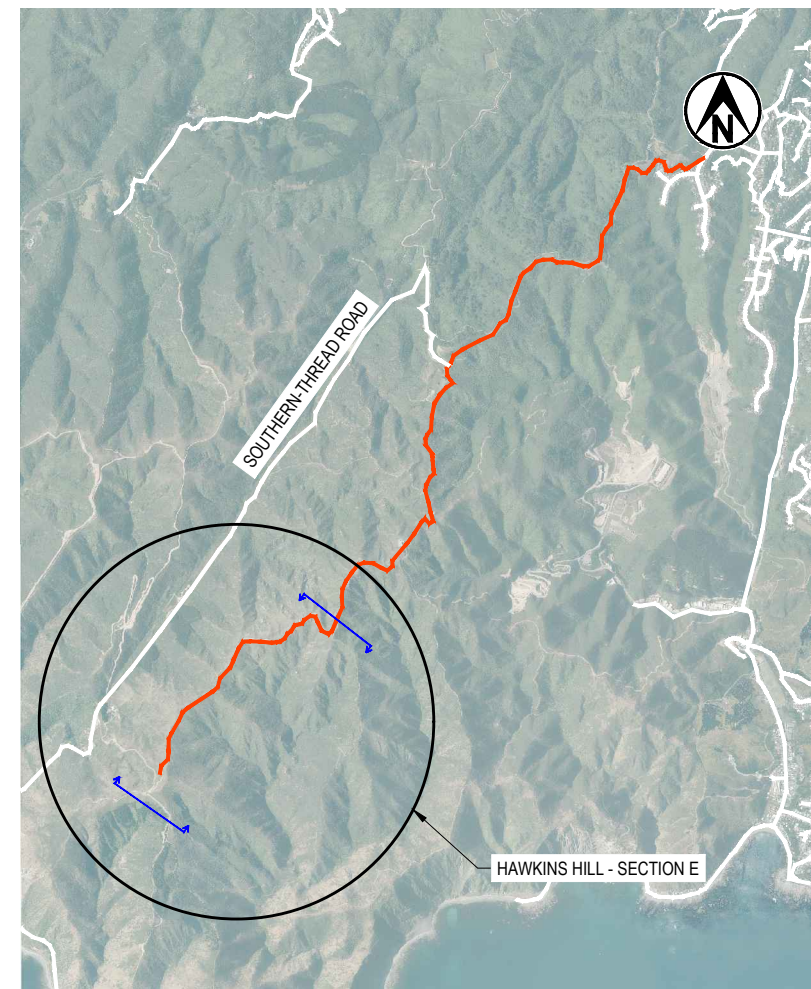
# WELLINGTON CITY COUNCIL HAWKINS HILL RoW SAFETY AND ACCESS IMPROVEMENTS

DRAFT

## Tender Issue

DRAWING	Rev	Title
<b>GENERAL</b>		
● 1006626.2000-0001	A	KEY PLAN
<b>SECTION A PLANS</b>		
1006626.2000-1001		DRAWING LIST AND LOCATION PLAN
1006626.2000-1101		EXISTING SITE PLAN
1006626.2000-1201		PROPOSED SITE PLAN - (SHEET 1 OF 3)
1006626.2000-1202		PROPOSED SITE PLAN - (SHEET 2 OF 3)
1006626.2000-1203		PROPOSED SITE PLAN - (SHEET 3 OF 3)
1006626.2000-1401		CUT SLOPE PLAN AND SECTION A1 - (SHEET 1 OF 2)
1006626.2000-1402		CUT SLOPE PLAN AND SECTION A2 - (SHEET 2 OF 2)
<b>SECTION B PLANS</b>		
1006626.2000-2001		DRAWING LIST AND LOCATION PLAN
1006626.2000-2101		EXISTING SITE PLAN
1006626.2000-2201		PROPOSED SITE PLAN - (SHEET 1 OF 2)
1006626.2000-2202		PROPOSED SITE PLAN - (SHEET 2 OF 2)
1006626.2000-2401		CUT SLOPE PLAN AND SECTION B1 - (SHEET 1 OF 2)
1006626.2000-2402		CUT SLOPE PLAN AND SECTION B2 - (SHEET 2 OF 2)
<b>SECTION C PLANS</b>		
1006626.2000-3001		DRAWING LIST AND LOCATION PLAN
1006626.2000-3101		EXISTING SITE PLAN
1006626.2000-3201		PROPOSED SITE PLAN - (SHEET 1 OF 2)
1006626.2000-3202		PROPOSED SITE PLAN - (SHEET 2 OF 2)
1006626.2000-3401		CUT SLOPE PLAN AND SECTION C1 - (SHEET 1 OF 4)
1006626.2000-3402		CUT SLOPE PLAN AND SECTION C2 - (SHEET 2 OF 4)
1006626.2000-3403		CUT SLOPE PLAN AND SECTION C3 - (SHEET 3 OF 4)
<b>SECTION D PLANS</b>		
1006626.2000-4001		DRAWING LIST AND LOCATION PLAN
1006626.2000-4101		EXISTING SITE PLAN
1006626.2000-4201		PROPOSED SITE PLAN
1006626.2000-4401		CUT SLOPE PLAN AND SECTION D1 - (SHEET 1 OF 3)
1006626.2000-4402		CUT SLOPE PLAN AND SECTION D2 - (SHEET 2 OF 3)
1006626.2000-4403		CUT SLOPE PLAN AND SECTION D3 - (SHEET 3 OF 3)
<b>SECTION E PLANS</b>		
● 1006626.2000-5001	A	DRAWING LIST AND LOCATION PLAN
● 1006626.2000-5101	A	EXISTING SITE PLAN
● 1006626.2000-5201	A	PROPOSED SITE PLAN - (SHEET 1 OF 2)
● 1006626.2000-5202	A	PROPOSED SITE PLAN - (SHEET 2 OF 2)

DRAWING	Rev	Title
<b>DETAILS</b>		
● 1006626.2000-7001	A	PASSING BAY DETAILS
● 1006626.2000-7002	A	SIGHT RAIL DETAILS
● 1006626.2000-7101	A	FULL DEPTH PAVEMENT REINSTATEMENT DETAIL
● 1006626.2000-7102	A	EDGE BREAK AND POT HOLE REINSTATEMENT DETAILS
● 1006626.2000-7201	A	IN-SITU DISHED STORMWATER CHANNEL DETAILS
● 1006626.2000-7301	A	PEDESTRIAN SQUEEZE GATE DETAILS











LOCATION PLAN  
SCALE 1:50,000

NOTES:  
1. AERIAL PHOTO SOURCED FROM LINZ DATA SERVICE  
[HTTPS://DATA.LINZ.GOVT.NZ/LAYER/51870-WELLINGTON-03M-RURAL-AERIAL-PHOTOS-2012-2013/](https://data.linz.govt.nz/layer/51870-wellington-03m-rural-aerial-photos-2012-2013/), LICENSED BY LINZ FOR RE-USE UNDER THE CREATIVE COMMONS ATTRIBUTION 3.0 NEW ZEALAND LICENCE (CC BY 3.0 NZ)

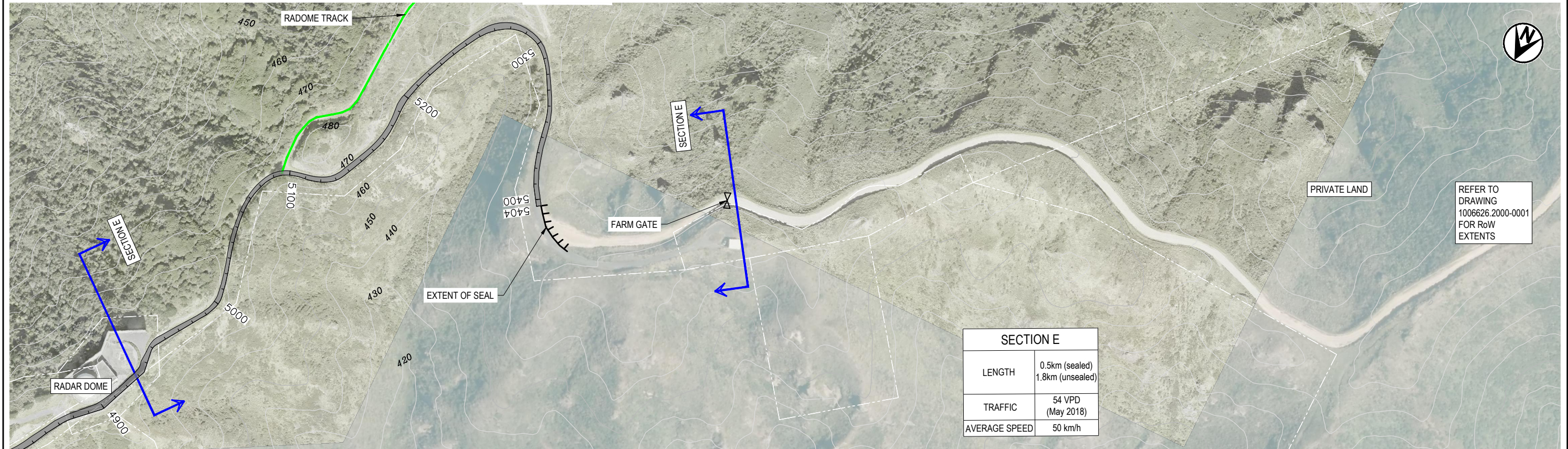
● Denotes drawing this issue: 20/02/2020 ■ ■ ■ ■ ■ ■  
ORIGINAL IN COLOUR

A	FOR TENDER	LOJA	CAD	CHK	DATE	DESIGNED	PAKE	Jul.19	DRAWING STATUS	CLIENT	WELLINGTON CITY COUNCIL			
	DRAWN					ZALO	Jul.19	TENDER ISSUE				PROJECT	HAWKINS HILL RoW SAFETY & ACCESS IMPROVEMENT	
NOT FOR CONSTRUCTION						THIS DRAWING IS NOT TO BE USED FOR CONSTRUCTION PURPOSES UNLESS SIGNED AS APPROVED		TITLE		SECTION E PLANS DRAWING LIST AND LOCATION PLAN				
REV	DESCRIPTION					APPROVED		DATE	SCALE (A3)	NTS	DWG No.	1006626.2000-5001	REV	A

**LEGEND**

-  PROPERTY BOUNDARY
-  ZEALANDIA PERIMETER TRACK
-  EXISTING GROUND CONTOUR (50m INTERVAL)
-  EXISTING GROUND CONTOUR (10m INTERVAL)
-  SECTION BOUNDARY
-  BIKE TRAIL
-  RoW EDGE OF SEAL
-  CHAINAGE LINE

**DRAFT**



- NOTES:
- ALL DIMENSIONS ARE IN MILLIMETRES UNLESS NOTED OTHERWISE.
  - PROPERTY BOUNDARIES SOURCED FROM LINZ DATA SERVICE//DATA.LINZ.GOV.T.NZ/LAYER/50772-NZ-PRIMARY-PARCELS/, LICENSED BY LINZ FOR RE-USE UNDER THE CREATIVE COMMONS ATTRIBUTION 3.0 NEW ZEALAND LICENCE (CC BY 3.0 NZ)
  - ROAD MAP SOURCED FROM LINZ DATA SERVICE HTTPS://DATA.LINZ.GOV.T.NZ/LAYER/50818-NZ-ROAD-CENTRE-LINE-ELECTORAL-DEPRECATED/, LICENSED BY LINZ FOR RE-USE UNDER THE CREATIVE COMMONS ATTRIBUTION 3.0 NEW ZEALAND LICENCE (CC BY 3.0 NZ)
  - AERIAL PHOTO SOURCED FROM LINZ DATA SERVICE HTTPS://DATA.LINZ.GOV.T.NZ/LAYER/51870-WELLINGTON-03M-RURAL-AERIAL-PHOTOS-2012-2013/, LICENSED BY LINZ FOR RE-USE UNDER THE CREATIVE COMMONS ATTRIBUTION 3.0 NEW ZEALAND LICENCE (CC BY 3.0 NZ)
  - EXISTING CONTOURS SOURCED FROM LINZ DATA SERVICE, LICENSED BY LINZ FOR RE-USE UNDER THE CREATIVE COMMONS ATTRIBUTION 3.0 NEW ZEALAND LICENCE (CC BY 3.0 NZ)




**Exceptional thinking together** www.tonkintaylor.co.nz

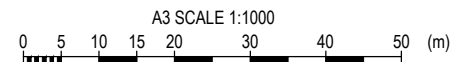
DESIGNED	PAKE	Jul.19	DRAWING STATUS			
DRAWN	ZALO	Jul.19	TENDER ISSUE			
DESIGN CHECKED						
DRAWING CHECKED						
<b>NOT FOR CONSTRUCTION</b>						
<small>THIS DRAWING IS NOT TO BE USED FOR CONSTRUCTION PURPOSES UNLESS SIGNED AS APPROVED</small>						
REV	DESCRIPTION	CAD	CHK	DATE	APPROVED	DATE
A	FOR TENDER	LOJA				

CLIENT	<b>WELLINGTON CITY COUNCIL</b>
PROJECT	<b>HAWKINS HILL RoW SAFETY &amp; ACCESS IMPROVEMENT</b>
TITLE	SECTION E PLANS EXISTING SITE PLAN
SCALE (A3)	1:2500
DWG No.	1006626.2000-5101
REV	A



LEGEND	
	PROPERTY BOUNDARY
	300 EXISTING GROUND CONTOUR (50m INTERVAL)
	280 EXISTING GROUND CONTOUR (10m INTERVAL)
	SECTION BOUNDARY
	RoW EDGE OF SEAL
	VEGETATION CLEARANCE
	PROPOSED NEW SIGN FACE AND POST REFER TO WCC COP PLAN No. R-44-782 FOR POST FOOTING DETAILS
	PROPOSED NEW PEDESTRIAN GATE ACCORDANCE WITH DRAWING 1006626.2000-7301
	SIGHT RAILS IN ACCORDANCE WITH DRAWING 1006626.2000-7002
	SPEED HUMPS IN ACCORDANCE WITH WCC COP PLAN NO. R-45-702 (WATTS PROFILE)
	WATER PIPE
	WASTE WATER PIPE
	STORMWATER PIPE
	OVERHEAD POWER LINE
	EDGE BREAK REINSTATEMENT IN ACCORDANCE WITH DRAWING 1006626.2000-7102
	EDGE BREAK REINSTATEMENT AND SHALLOW SURFACE DRAIN IN ACCORDANCE WITH DRAWING 1006626.2000-7201 (CUT SIDE)
	EDGE BREAK REINSTATEMENT AND VERGE RESHAPING IN ACCORDANCE WITH DRAWING 1006626.2000-7201 (FILL SIDE)
	PASSING BAY TO BE CONSTRUCTED IN ACCORDANCE WITH DETAIL DRAWING 1006626.2000-7001
	FULL DEPTH PAVEMENT REINSTATEMENT IN ACCORDANCE WITH DRAWING 1006626.2000-7101
	POTHOLE REINSTATEMENT IN ACCORDANCE WITH DRAWING 1006626.2000-7102
	EXTENT OF CUTTING FOR SIGHT LINE IMPROVEMENT
	CHAINAGE LINE

- NOTES:
1. ALL DIMENSIONS ARE IN MILLIMETRES UNLESS NOTED OTHERWISE.
  2. PROPERTY BOUNDARIES SOURCED FROM LINZ DATA SERVICE//DATA.LINZ.GOV.T.NZ/LAYER/50772-NZ-PRIMARY-PARCELS/, LICENSED BY LINZ FOR RE-USE UNDER THE CREATIVE COMMONS ATTRIBUTION 3.0 NEW ZEALAND LICENCE (CC BY 3.0 NZ)
  3. ROAD MAP SOURCED FROM LINZ DATA SERVICE HTTPS://DATA.LINZ.GOV.T.NZ/LAYER/50818-NZ-ROAD-CENTRE-LINE-ELECTORAL-DEPRECATED/, LICENSED BY LINZ FOR RE-USE UNDER THE CREATIVE COMMONS ATTRIBUTION 3.0 NEW ZEALAND LICENCE (CC BY 3.0 NZ)
  4. AERIAL PHOTO SOURCED FROM LINZ DATA SERVICE HTTPS://DATA.LINZ.GOV.T.NZ/LAYER/51870-WELLINGTON-03M-RURAL-AERIAL-PHOTOS-2012-2013/, LICENSED BY LINZ FOR RE-USE UNDER THE CREATIVE COMMONS ATTRIBUTION 3.0 NEW ZEALAND LICENCE (CC BY 3.0 NZ)
  5. EXISTING CONTOURS SOURCED FROM LINZ DATA SERVICE. LICENSED BY LINZ FOR RE-USE UNDER THE CREATIVE COMMONS ATTRIBUTION 3.0 NEW ZEALAND LICENCE (CC BY 3.0 NZ)
  6. EXACT LOCATION AND EXTENT OF ALL WORKS TO BE CONFIRMED ON SITE WITH THE DESIGNER PRIOR TO COMMENCEMENT.
  7. SPEED LIMIT SIGNS SHOULD ONLY BE INSTALLED FOLLOWING APPROVAL BY WCC.



Exceptional thinking together www.tonkintaylor.co.nz

A	FOR TENDER	LOJA	CHK	DATE	DESIGNED	PAKE	Jul.19	DRAWING STATUS
					DRAWN	ZALO	Jul.19	
REV	DESCRIPTION	CAD	CHK	DATE	DESIGN CHECKED			
					DRAWING CHECKED			
					NOT FOR CONSTRUCTION		THIS DRAWING IS NOT TO BE USED FOR CONSTRUCTION PURPOSES UNLESS SIGNED AS APPROVED	
					APPROVED		DATE	

CLIENT	WELLINGTON CITY COUNCIL
PROJECT	HAWKINS HILL RoW SAFETY & ACCESS IMPROVEMENT
TITLE	SECTION E PLANS PROPOSED SITE PLAN - (SHEET 1 OF 2)
SCALE (A3)	1:1000
DWG No.	1006626.2000-5201
REV	A



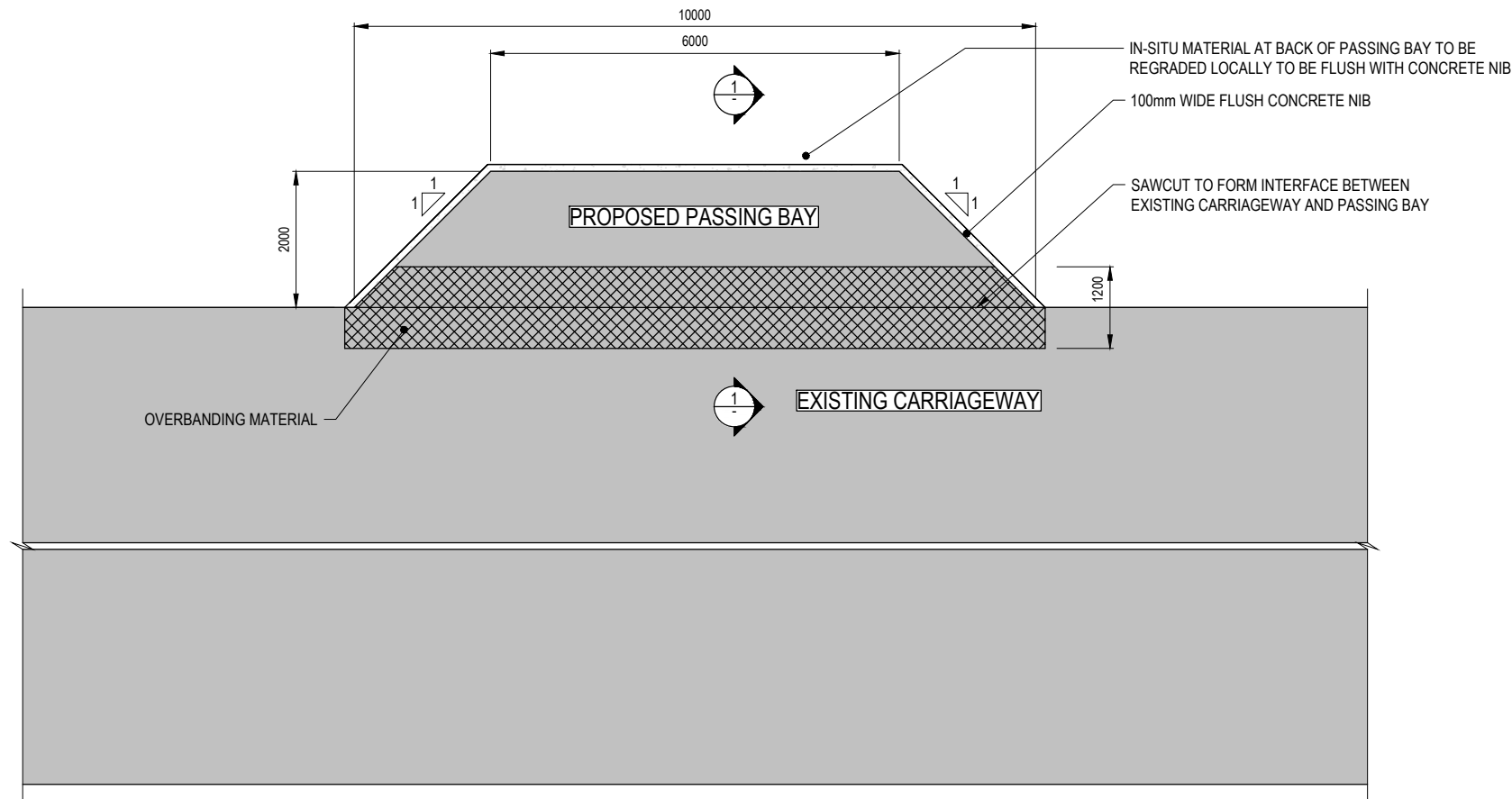
NOTES:

1. ALL DIMENSIONS ARE IN MILLIMETRES UNLESS NOTED OTHERWISE.
2. PROPERTY BOUNDARIES SOURCED FROM LINZ DATA SERVICE//DATA.LINZ.GOV.T.NZ/LAYER/50772-NZ-PRIMARY-PARCELS/, LICENSED BY LINZ FOR RE-USE UNDER THE CREATIVE COMMONS ATTRIBUTION 3.0 NEW ZEALAND LICENCE (CC BY 3.0 NZ)
3. ROAD MAP SOURCED FROM LINZ DATA SERVICE HTTPS://DATA.LINZ.GOV.T.NZ/LAYER/50818-NZ-ROAD-CENTRE-LINE-ELECTORAL-DEPRECATED/, LICENSED BY LINZ FOR RE-USE UNDER THE CREATIVE COMMONS ATTRIBUTION 3.0 NEW ZEALAND LICENCE (CC BY 3.0 NZ)
4. AERIAL PHOTO SOURCED FROM LINZ DATA SERVICE HTTPS://DATA.LINZ.GOV.T.NZ/LAYER/51870-WELLINGTON-03M-RURAL-AERIAL-PHOTOS-2012-2013/, LICENSED BY LINZ FOR RE-USE UNDER THE CREATIVE COMMONS ATTRIBUTION 3.0 NEW ZEALAND LICENCE (CC BY 3.0 NZ)
5. EXISTING CONTOURS SOURCED FROM LINZ DATA SERVICE, LICENSED BY LINZ FOR RE-USE UNDER THE CREATIVE COMMONS ATTRIBUTION 3.0 NEW ZEALAND LICENCE (CC BY 3.0 NZ)
6. EXACT LOCATION AND EXTENT OF ALL WORKS TO BE CONFIRMED ON SITE WITH THE DESIGNER PRIOR TO COMMENCEMENT.
7. SPEED LIMIT SIGNS SHOULD ONLY BE INSTALLED FOLLOWING APPROVAL BY WCC.



Exceptional thinking together www.tonkintaylor.co.nz

A	FOR TENDER	LOJA	CHK	DATE	DESIGNED DRAWN DESIGN CHECKED DRAWING CHECKED	PAKE ZALO	Jul.19 Jul.19	DRAWING STATUS TENDER ISSUE	CLIENT PROJECT	WELLINGTON CITY COUNCIL HAWKINS HILL RoW SAFETY & ACCESS IMPROVEMENT		
					NOT FOR CONSTRUCTION		THIS DRAWING IS NOT TO BE USED FOR CONSTRUCTION PURPOSES UNLESS SIGNED AS APPROVED	TITLE	SECTION E PLANS PROPOSED SITE PLAN - (SHEET 2 OF 2)			
REV	DESCRIPTION	CAD	CHK	DATE	APPROVED	DATE	SCALE (A3)	1:1000	DWG No.	1006626.2000-5202	REV	A



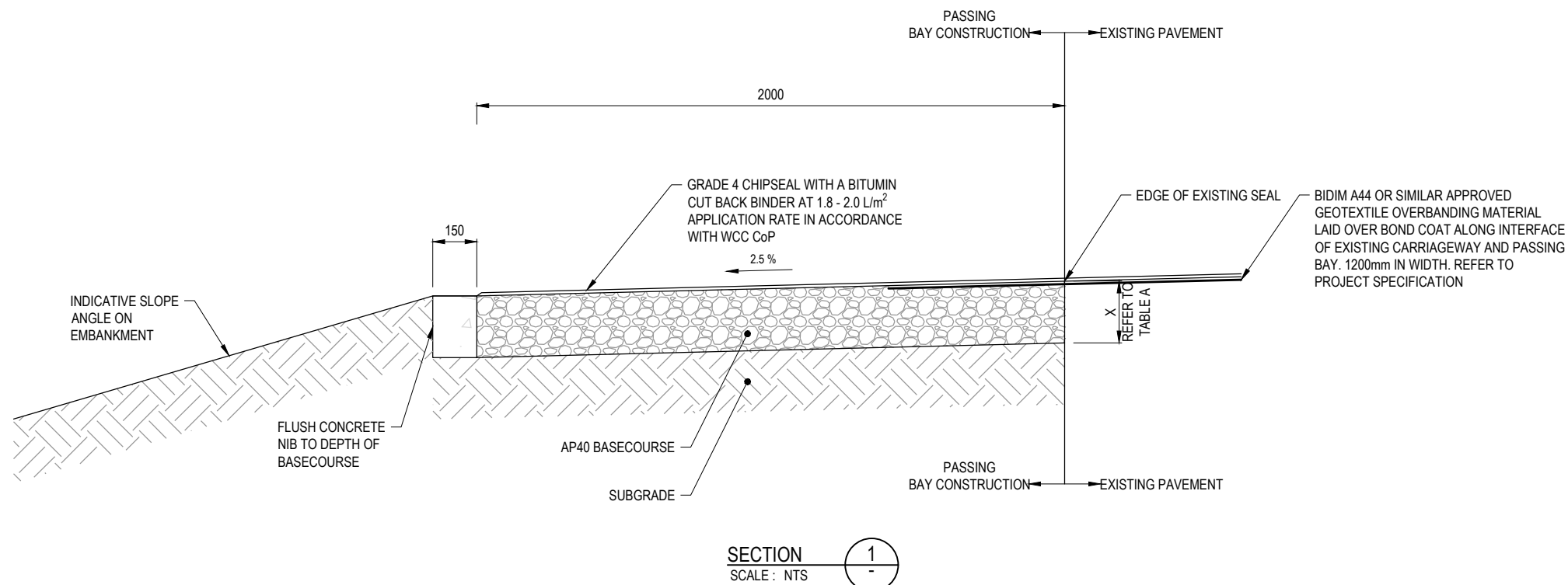
- NOTES:
1. ALL DIMENSIONS IN MILLIMETRES UNLESS NOTED OTHERWISE.
  2. DEPTH OF BASECOURSE (X) WILL BE IN ACCORDANCE WITH TABLE A.
  3. BASECOURSE SHALL BE AP40 MATERIAL LAID AND COMPACTED IN ACCORDANCE WITH THE PROJECT SPECIFICATION.
  4. WHERE SUBGRADE CBR IS LESS THAN 8%, UNDERCUT AND BACKFILL IN ACCORDANCE WITH TABLE 3.1 OF THE SPECIFICATION.

TABLE A

DESIGN TRAFFIC	INSITU CBR	X
1000 VPD	8%	210mm
1000 VPD	11%	175mm
1000 VPD	13%	160mm
1000 VPD	45%	100mm

\* REFER TO PROJECT SPECIFICATION FOR RECORDED IN-SITU CBR AT THE SITE OF EACH PROPOSED PASSING BAY.

PLAN  
SCALE: NTS



SECTION  
SCALE: NTS

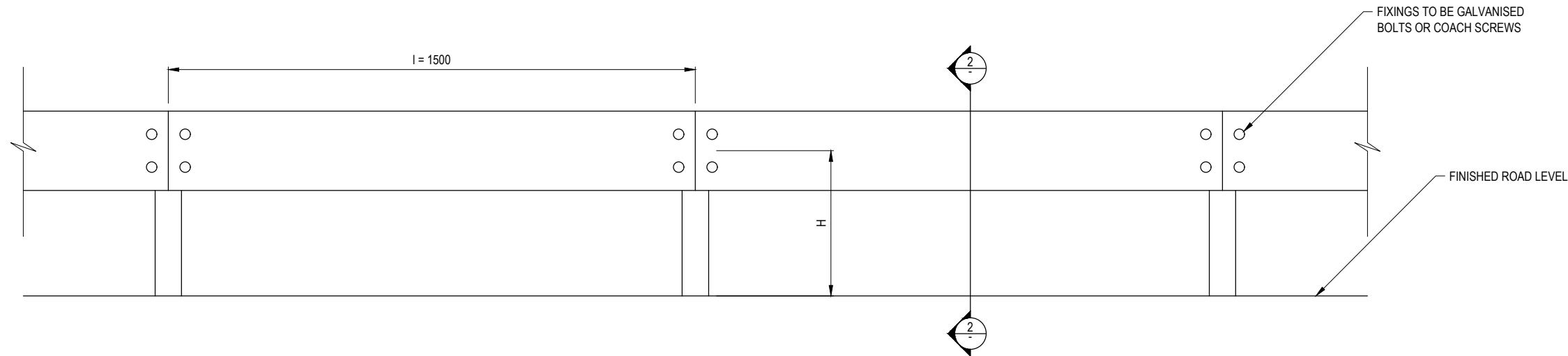
**DRAFT**

DESIGNED	PAKE	Jul. 19	DRAWING STATUS			
DRAWN	ZALO	Jul. 19	TENDER ISSUE			
DESIGN CHECKED						
DRAWING CHECKED						
NOT FOR CONSTRUCTION						
THIS DRAWING IS NOT TO BE USED FOR CONSTRUCTION PURPOSES UNLESS SIGNED AS APPROVED						
REV	DESCRIPTION	CAD	CHK	DATE	APPROVED	DATE
A	FOR TENDER	LOJA				

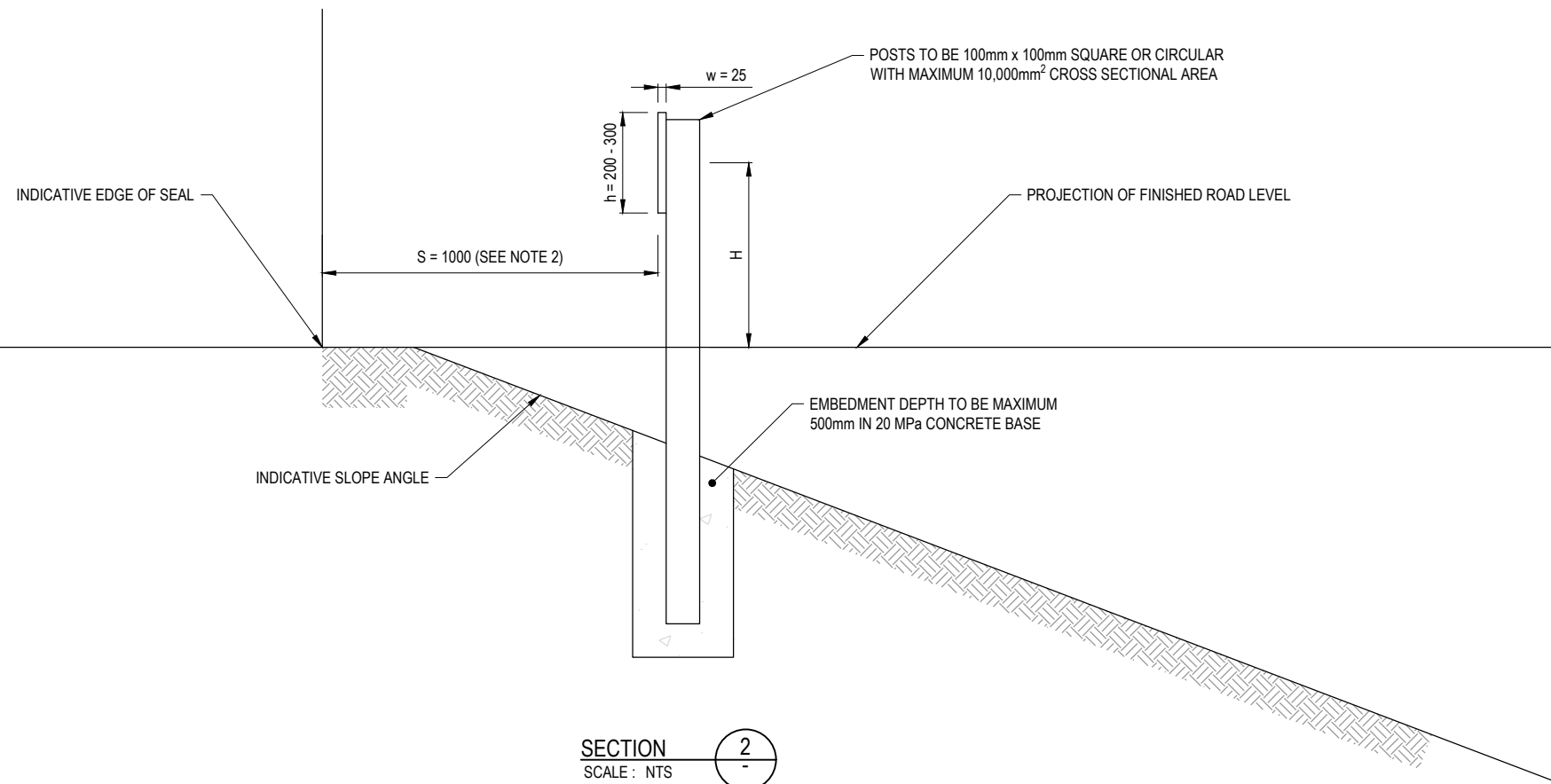
CLIENT	WELLINGTON CITY COUNCIL
PROJECT	HAWKINS HILL RoW SAFETY & ACCESS IMPROVEMENT
TITLE	DETAILS PASSING BAY DETAILS
SCALE (A3)	NTS
DWG No.	1006626.2000-7001
REV	A



- NOTES:
1. ALL DIMENSIONS IN MILLIMETRES UNLESS NOTED OTHERWISE.
  2. SETBACK (S) TO BE 1m FROM EDGE OF SEAL. EXCEPT IN LOCATIONS WHERE SIGHT RAILS ARE SET BACK AT BACK OF UNSEALED SHOULDERS AS SHOWN IN THE PROPOSED LAYOUT DRAWINGS.
  3. MOUNTING HEIGHT (h) = HALF DRIVER EYE HEIGHT (1.10m).
  4. RAILS (l x w x h) = 1500mm x 25mm x 200-300mm.
  5. POSTS AND RAILS TO HAVE A WHITE PAINTED FINISH.



ELEVATION 1  
SCALE: NTS

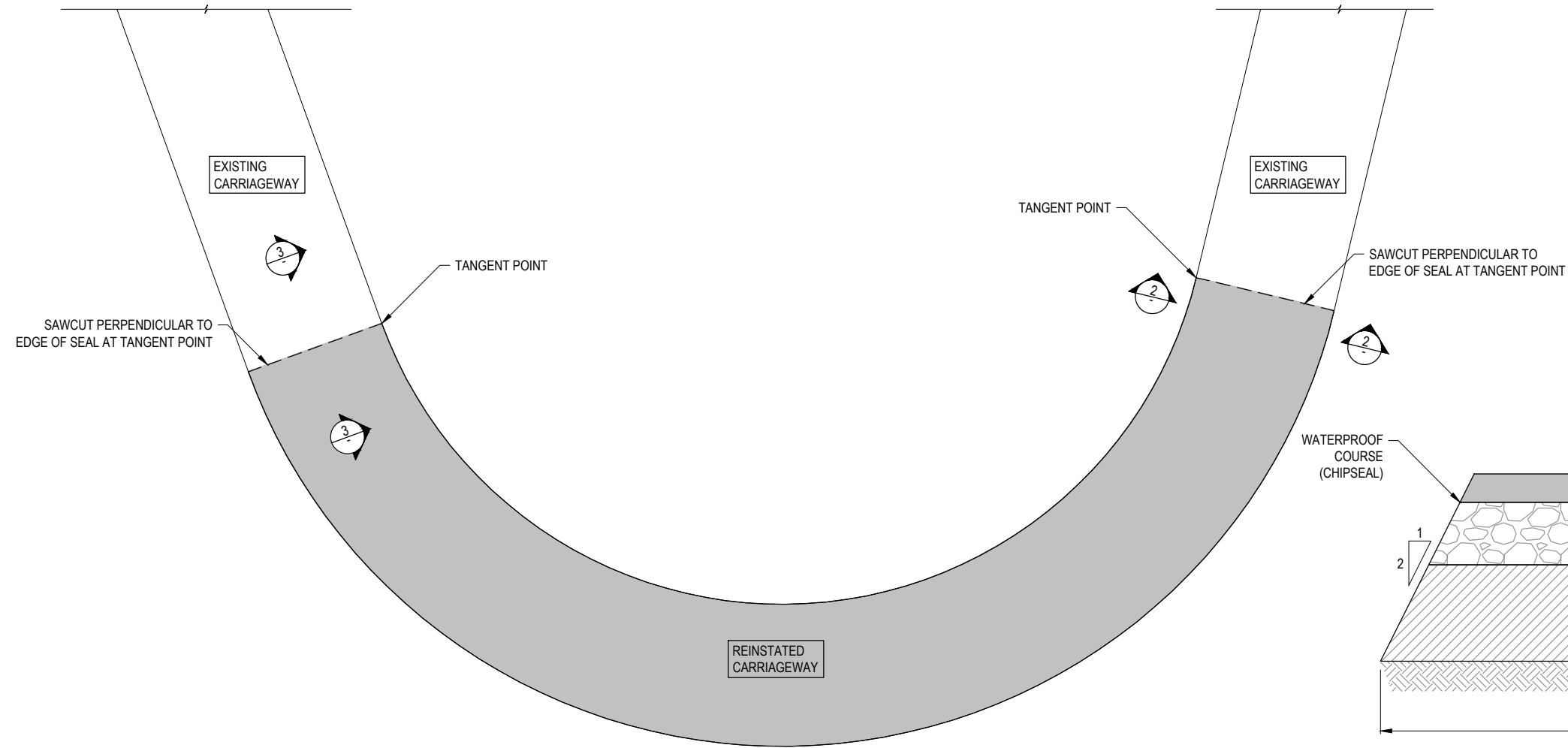


SECTION 2  
SCALE: NTS

**DRAFT**

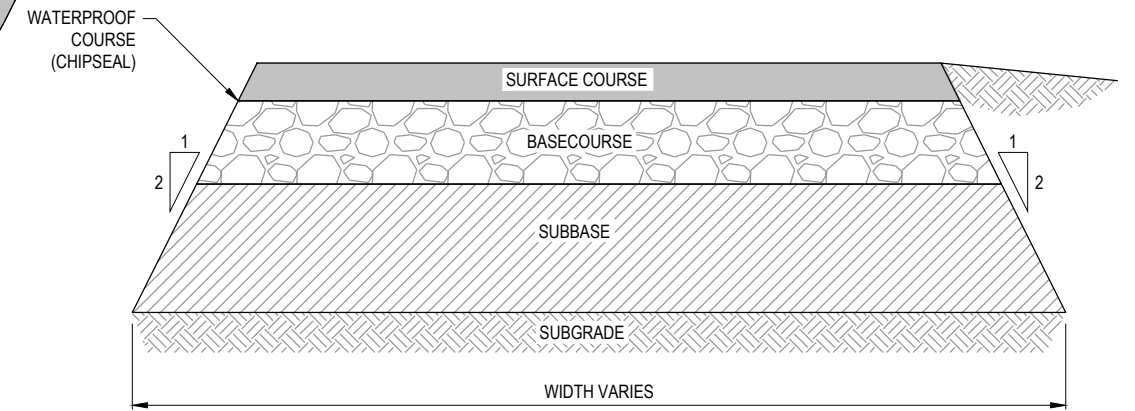
DESIGNED	PAKE	Jul.19	DRAWING STATUS
DRAWN	ZALO	Jul.19	TENDER ISSUE
DESIGN CHECKED			
DRAWING CHECKED			
NOT FOR CONSTRUCTION		THIS DRAWING IS NOT TO BE USED FOR CONSTRUCTION PURPOSES UNLESS SIGNED AS APPROVED	
LOJA	CHK	DATE	APPROVED

CLIENT	WELLINGTON CITY COUNCIL
PROJECT	HAWKINS HILL RoW SAFETY & ACCESS IMPROVEMENT
TITLE	DETAILS SIGHT RAIL DETAILS
SCALE (A3)	NTS
DWG No.	1006626.2000-7002
REV	A



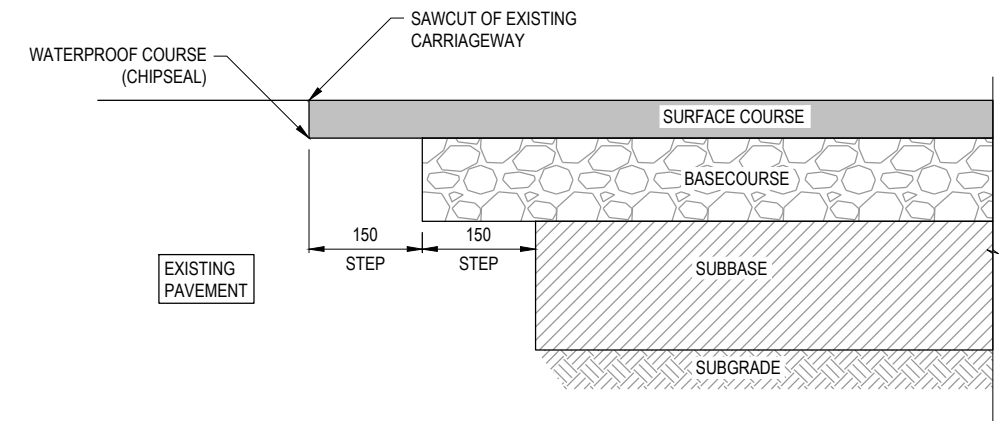
- NOTES:
1. ALL DIMENSIONS IN MILLIMETRES UNLESS NOTED OTHERWISE.
  2. PAVEMENT SUBSOIL DRAIN MAY BE REQUIRED. REFER TO WCC COP R-39-749 FOR DETAIL. SUBJECT TO INSPECTION ON SITE BY THE DESIGNER.
  3. EXISTING PAVEMENT TO BE BROKEN OUT AND DISPOSED OF OFF-SITE.
  4. PAVEMENT LAYER THICKNESS BASED ON AN ASSUMED SUBGRADE CBR OF 8%. SUBGRADE CBR TO BE CONFIRMED ON SITE. WHERE IN-SITU CBR IS LESS THAN 8%, LAYER THICKNESS TO BE AGREED WITH DESIGNER IN ADVANCE.
  5. PAVEMENT LAYERS SHALL BE LAID AND COMPACTED IN ACCORDANCE WITH PROJECT SPECIFICATION.

LAYER	MATERIAL	THICKNESS (mm)
SURFACE COURSE	DG10 AC WITH 80/100 PENETRATION BINDER	50
WATERPROOF COURSE	GRADE 3/5 RACKED IN CHIPSEAL WITH 2 l/m <sup>2</sup> RESIDUAL BINDER	NOMINAL
BASECOURSE	AP40 GRANULAR	110
SUBBASE	AP60 GRANULAR	170



PLAN SCALE NTS

SECTION 2 SCALE NTS



SECTION 3 SCALE NTS

LEGEND

---	EXTENT OF SAWCUTTING
█	EXTENT OF PAVEMENT REINSTATEMENT

**DRAFT**

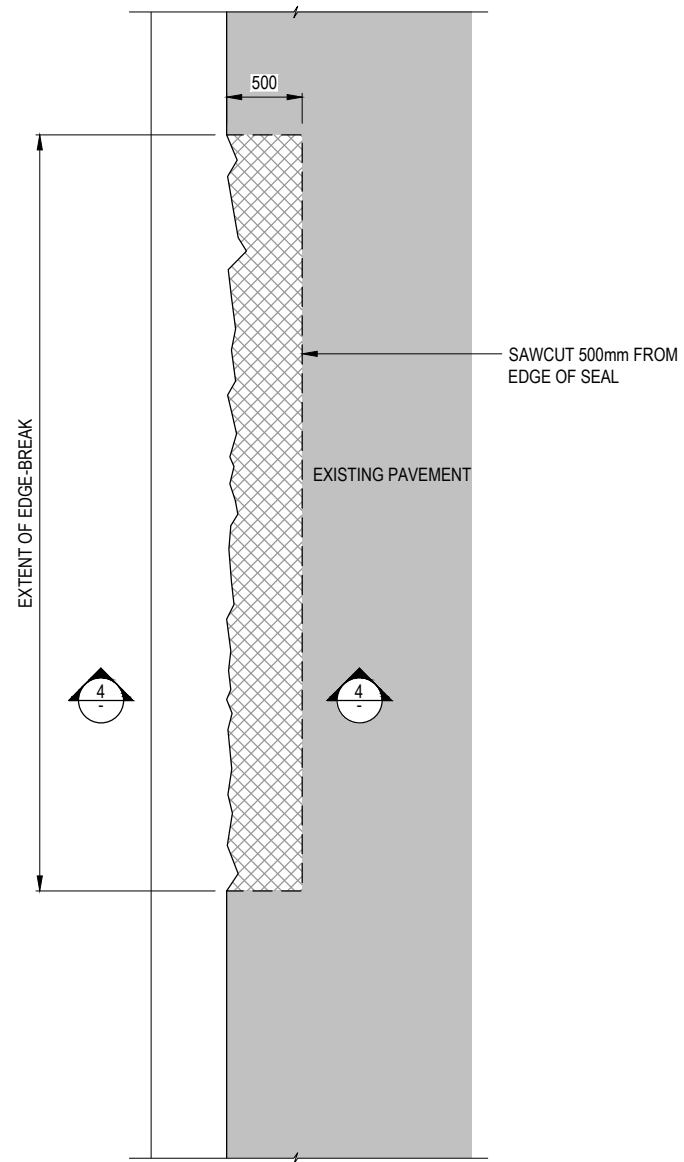


DESIGNED DRAWN DESIGN CHECKED DRAWING CHECKED	PAKE WYHU	Aug.19 Aug.19	DRAWING STATUS TENDER ISSUE			
NOT FOR CONSTRUCTION			THIS DRAWING IS NOT TO BE USED FOR CONSTRUCTION PURPOSES UNLESS SIGNED AS APPROVED			
REV	DESCRIPTION	CAD	CHK	DATE	APPROVED	DATE
A	FOR TENDER	LOJA				

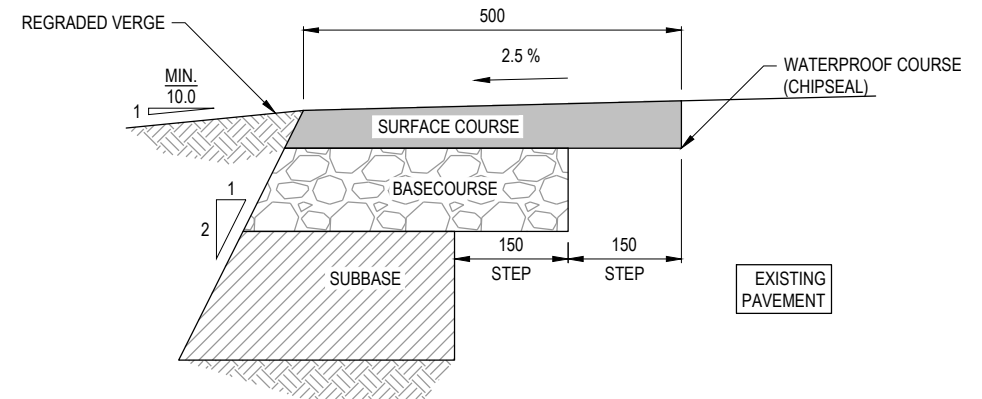
CLIENT	WELLINGTON CITY COUNCIL
PROJECT	HAWKINS HILL RoW SAFETY & ACCESS IMPROVEMENT
TITLE	DETAILS UNDER REVISION FULL DEPTH PAVEMENT REINSTATEMENT DETAIL
SCALE (A3)	NTS
DWG No.	1006626.2000-7101
REV	A

**DRAFT**

- NOTES:
1. ALL DIMENSIONS IN MILLIMETRES UNLESS NOTED OTHERWISE.
  2. POTHOLE REINSTATEMENT DETAIL AS PER EDGE BREAK REINSTATEMENT WITH 150mm STEP IN PAVEMENT LAYER ON ALL FOUR SIDES OF QUADRILATERAL.
  3. EXISTING PAVEMENT TO BE BROKEN OUT AND DISPOSED OF OFF-SITE.
  4. PAVEMENT LAYER THICKNESS BASED ON AN ASSUMED SUBGRADE CBR OF 8%. SUBGRADE CBR TO BE CONFIRMED ON SITE. WHERE IN-SITU CBR IS LESS THAN 8%, LAYER THICKNESS TO BE AGREED WITH DESIGNER IN ADVANCE.
  5. PAVEMENT LAYERS SHALL BE LAID AND COMPACTED IN ACCORDANCE WITH PROJECT SPECIFICATION.



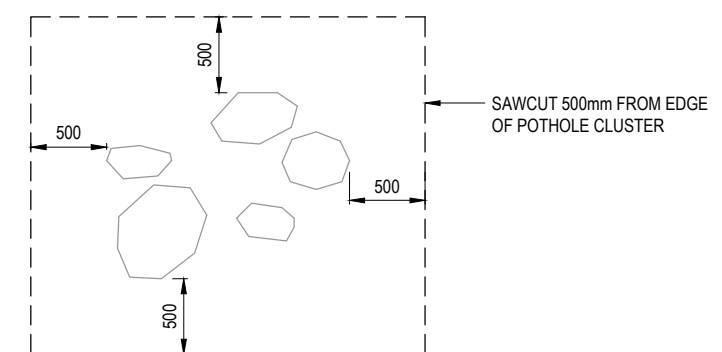
PLAN SCALE TS **4** EDGE BREAK REINSTATEMENT



SECTION SCALE NTS **4** REINSTATEMENT PAVEMENT DETAIL

LAYER	MATERIAL	THICKNESS (mm)*
SURFACE COURSE	DG10 AC WITH 80/100 PENETRATION BINDER	50
WATERPROOF COURSE	GRADE 3/5 RACKED IN CHIPSEAL WITH 2l/m <sup>2</sup> RESIDUAL BINDER	NOMINAL
BASECOURSE	AP40 GRANULAR	110
SUBBASE	AP60 GRANULAR	170

\* REFER TO NOTE 4



PLAN SCALE TS **4** POT HOLE REINSTATEMENT (SEE NOTE 2)

LEGEND

---	EXTENT OF SAWCUTTING
▨	SUBGRADE



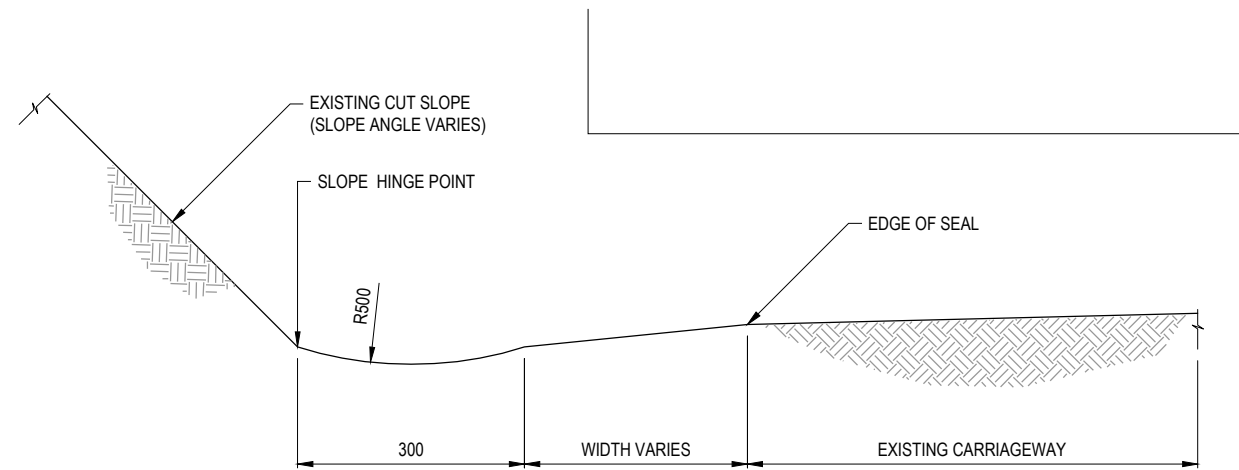
Exceptional thinking together www.tonkintaylor.co.nz

DESIGNED DRAWN DESIGN CHECKED DRAWING CHECKED	PAKE WYHU	Aug.19 Aug.19	DRAWING STATUS TENDER ISSUE			
NOT FOR CONSTRUCTION		THIS DRAWING IS NOT TO BE USED FOR CONSTRUCTION PURPOSES UNLESS SIGNED AS APPROVED				
REV	DESCRIPTION	CAD	CHK	DATE	APPROVED	DATE
A	FOR TENDER	LOJA				

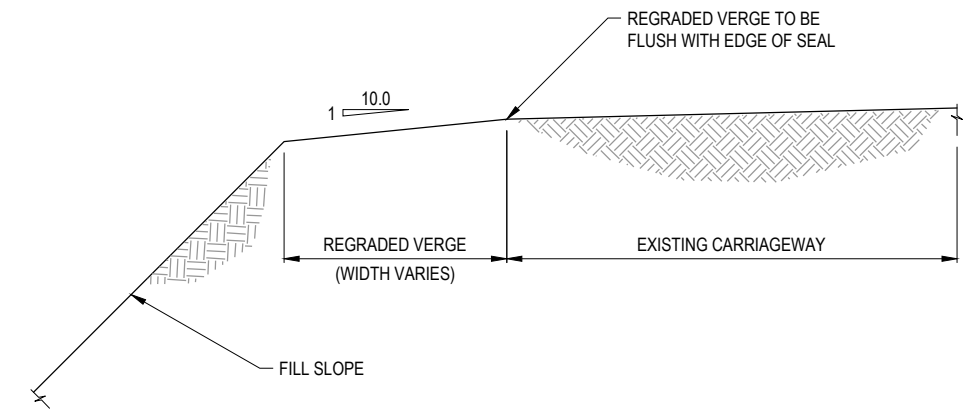
CLIENT	WELLINGTON CITY COUNCIL
PROJECT	HAWKINS HILL RoW SAFETY & ACCESS IMPROVEMENT
TITLE	DETAILS EDGE BREAK AND POT HOLE REINSTATEMENT DETAILS
SCALE (A3)	NTS
DWG No.	1006626.2000-7102
REV	A

DRAFT

- NOTES:
1. ALL DIMENSIONS IN MILLIMETRES UNLESS NOTED OTHERWISE.
  2. DISHED CHANNEL TO BE ROUNDED IN NATIVE MATERIALS.
  3. DISHED CHANNEL TO BE 300mm IN WIDTH.
  4. DISHED CHANNEL TO HAVE A 500mm RADIUS.
  5. IN-SITU MATERIAL ASSUMED TO BE WEATHERED ROCK. WHERE GRANULAR/ COHESIVE MATERIAL IS ENCOUNTERED.
  6. SIGHT RAIL CONSTRUCTION TO BE IN ACCORDANCE WITH THE PROJECT SPECIFICATION AND THE NZTA'S 'GUIDELINES FOR RURAL ROAD MARKING AND DELINEATION - RTS 5'.



SECTION 5 IN-SITU SHALLOW SURFACE DRAIN  
SCALE NTS



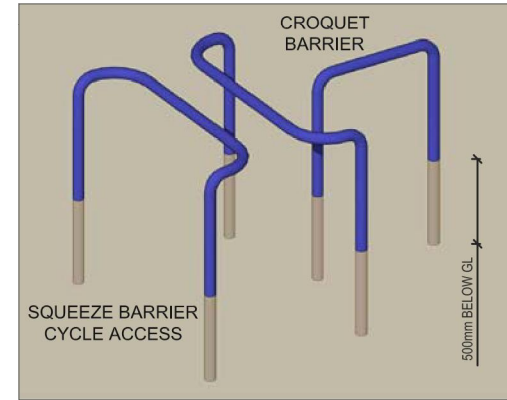
SECTION 6 REGRADED VERGE FILL SIDE  
SCALE NTS



						DESIGNED DRAWN DESIGN CHECKED DRAWING CHECKED	PAKE WYHU	Aug.19 Aug.19	DRAWING STATUS TENDER ISSUE	CLIENT WELLINGTON CITY COUNCIL PROJECT HAWKINS HILL RoW SAFETY & ACCESS IMPROVEMENT	
						NOT FOR CONSTRUCTION		THIS DRAWING IS NOT TO BE USED FOR CONSTRUCTION PURPOSES UNLESS SIGNED AS APPROVED		TITLE DETAILS IN-SITU DISHED STORMWATER CHANNEL DETAILS	
A	FOR TENDER	LOJA	CHK	DATE	APPROVED	DATE			SCALE (A3) NTS	DWG No. 1006626.2000-7201	REV A



**A** PHOTOGRAPH OF SQUEEZE BARRIER IN SITU.  
001 Not to a particular scale



**B** ISOMETRIC OF SQUEEZE BARRIER.  
001 Not to a particular scale

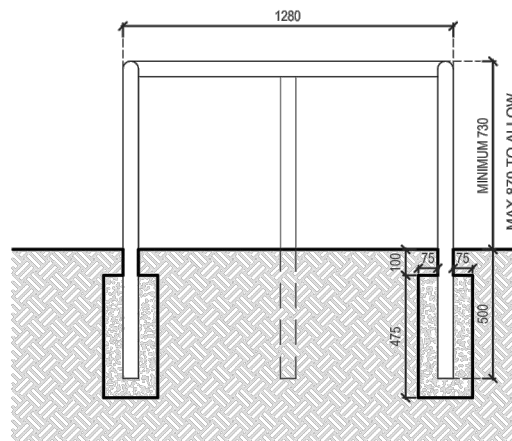
- NOTES:
1. ALL DIMENSIONS IN MILLIMETRES UNLESS NOTED OTHERWISE.
  2. BARRIER TO BE EMBEDDED 500mm DEEP IN 20MPa CONCRETE.
  3. EXCAVATED MATERIAL TO BE USED TO BACKFILL EXCAVATIONS. ANY EXCESS CUT MATERIAL TO BE DISPOSED OF OFF SITE.
  4. GROUND PROFILE BENEATH BARRIER TO BE LEFT SMOOTH AND EVEN FOLLOWING BACKFILLING OF EXCAVATIONS.
  5. PEDESTRIAN SQUEEZE BARRIER DETAIL PROVIDED BY WCC PARKS & RESERVES DEPARTMENT.

**NOTES**

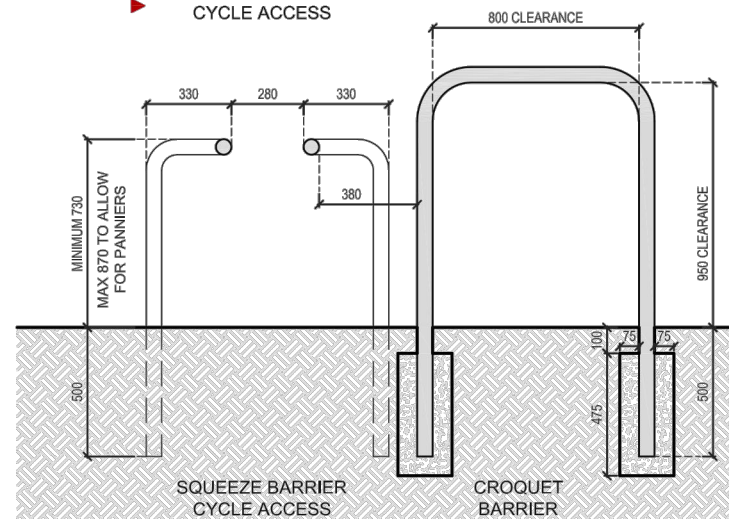
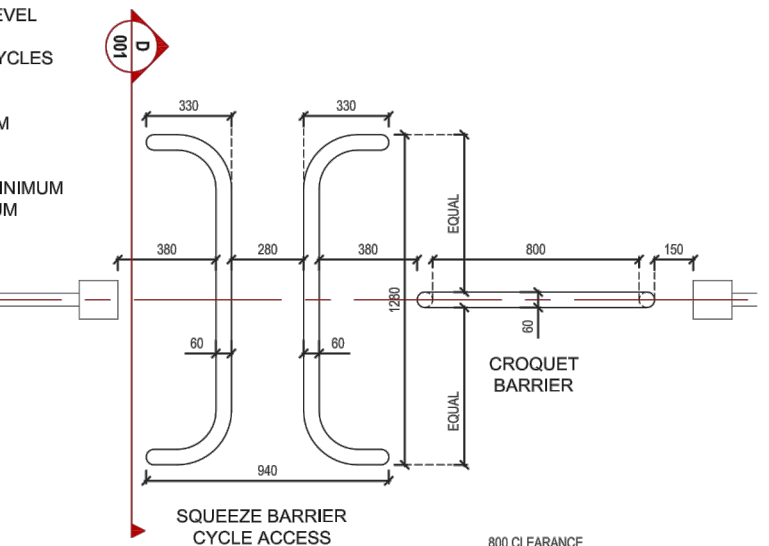
1. 60 to 80mm diameter STAINLESS STEEL OR HOT-DIP GALVANISED TUBING TO BE USED THROUGHOUT.
2. BARRIERS SUNK A MINIMUM OF 500mm BELOW GROUND LEVEL (GL), AND STAND A MINIMUM 730mm ABOVE GL. BARRIERS CAN BE UP TO 870mm ABOVE GL TO ALLOW BICYCLES WITH PANNIERS THROUGH.
3. ANY ADJACENT FENCE OR BARRIER SHOULD BE A MINIMUM HEIGHT  $\geq$  THE SQUEEZE BARRIER.
4. STEEL TUBING SET IN CONCRETE FOOTING TO ALLOW A MINIMUM 75mm COVERING ALL ROUND, AND SHALL BE SET A MINIMUM 100mm BELOW GL.

**E** ADJACENT BARRIER.  
001

**C** PLAN OF SQUEEZE BARRIER.  
001 NTS



**D** ELEVATION OF SQUEEZE BARRIER.  
001 Not to a particular scale



**E** SECTION THROUGH CENTRE-LINE OF SQUEEZE BARRIER.  
001 Not to a particular scale

**DRAFT**



DESIGNED	PAKE	Aug.19	DRAWING STATUS
DRAWN	WYHU	Aug.19	TENDER ISSUE
DESIGN CHECKED			
DRAWING CHECKED			
NOT FOR CONSTRUCTION			
THIS DRAWING IS NOT TO BE USED FOR CONSTRUCTION PURPOSES UNLESS SIGNED AS APPROVED			
REV	DESCRIPTION	CAD	CHK
A	FOR TENDER	LOJA	
		DATE	APPROVED

CLIENT	WELLINGTON CITY COUNCIL
PROJECT	HAWKINS HILL RoW SAFETY & ACCESS IMPROVEMENT
TITLE	DETAILS PEDESTRIAN SQUEEZE GATE DETAILS
SCALE (A3)	NTS
DWG No.	1006626.2000-7301
REV	A